

NOTICE!!

These documents have been scanned!

Do not place un-scanned documents beneath this notice!

Do not remove this notice from this file!

GPO Jacket No. 560-102
Print Order 61540
Rise Business Services, LLC
Job=AZ15 7/9/2019



Box Number= AZ15153



Claim Begin-End: AMC450567-AMC450660

1 Initial Receipt



AZ15153-9

AMC449739-AMC451385

United States Department of the Interior
Bureau of Land Management
 DIV OF LANDS, MINRLS & ENERGY
 ONE N CENTRAL AVE
 PHOENIX, AZ 85004 -4427
 Phone: 602-417-9200

Receipt

No: 4149487

Transaction #: 4263489	
Date of Transaction: 04/30/2018	
CUSTOMER:	
	ARIZONA MINERALS INC 2210 E FORT LOWELL RD TUCSON, AZ 85719-2468 US

LINE #	QTY	DESCRIPTION	REMARKS	UNIT PRICE	TOTAL
1	94.00	LOCATABLE MINERALS / MINING CLAIMS- NEW, UNADJUD, ONE OR MORE AUTH NOS / NEW MINING CLAIM PROCESSING FEE CASES: AMC450567/\$20.00, AMC450568/\$20.00, AMC450569/\$20.00, AMC450570/\$20.00, AMC450571/\$20.00, AMC450572/\$20.00, AMC450573/\$20.00, AMC450574/\$20.00, AMC450575/\$20.00, AMC450576/\$20.00, AMC450577/\$20.00, AMC450578/\$20.00, AMC450579/\$20.00, AMC450580/\$20.00, AMC450581/\$20.00, AMC450582/\$20.00, AMC450583/\$20.00, AMC450584/\$20.00, AMC450585/\$20.00, AMC450586/\$20.00, AMC450587/\$20.00, AMC450588/\$20.00, AMC450589/\$20.00, AMC450590/\$20.00, AMC450591/\$20.00, AMC450592/\$20.00, AMC450593/\$20.00, AMC450594/\$20.00, AMC450595/\$20.00, AMC450596/\$20.00, AMC450597/\$20.00, AMC450598/\$20.00, AMC450599/\$20.00, AMC450600/\$20.00, AMC450601/\$20.00, AMC450602/\$20.00, AMC450603/\$20.00, AMC450604/\$20.00, AMC450605/\$20.00, AMC450606/\$20.00, AMC450607/\$20.00, AMC450608/\$20.00, AMC450609/\$20.00, AMC450610/\$20.00, AMC450611/\$20.00, AMC450612/\$20.00, AMC450613/\$20.00, AMC450614/\$20.00, AMC450615/\$20.00, AMC450616/\$20.00, AMC450617/\$20.00, AMC450618/\$20.00, AMC450619/\$20.00, AMC450620/\$20.00, AMC450621/\$20.00, AMC450622/\$20.00,		- n/a -	1880.00

		AMC450623/\$20.00, AMC450624/\$20.00, AMC450625/\$20.00, AMC450626/\$20.00, AMC450627/\$20.00, AMC450628/\$20.00, AMC450629/\$20.00, AMC450630/\$20.00, AMC450631/\$20.00, AMC450632/\$20.00, AMC450633/\$20.00, AMC450634/\$20.00, AMC450635/\$20.00, AMC450636/\$20.00, AMC450637/\$20.00, AMC450638/\$20.00, AMC450639/\$20.00, AMC450640/\$20.00, AMC450641/\$20.00, AMC450642/\$20.00, AMC450643/\$20.00, AMC450644/\$20.00, AMC450645/\$20.00, AMC450646/\$20.00, AMC450647/\$20.00, AMC450648/\$20.00, AMC450649/\$20.00, AMC450650/\$20.00, AMC450651/\$20.00, AMC450652/\$20.00, AMC450653/\$20.00, AMC450654/\$20.00, AMC450655/\$20.00, AMC450656/\$20.00, AMC450657/\$20.00, AMC450658/\$20.00, AMC450659/\$20.00, AMC450660/\$20.00			
2	94.00	LOCATABLE MINERALS / MINING CLAIMS- NEW, UNADJUD, ONE OR MORE AUTH NOS / NEW MINING CLAIMS LOCATION FEE CASES: AMC450567/\$37.00, AMC450568/\$37.00, AMC450569/\$37.00, AMC450570/\$37.00, AMC450571/\$37.00, AMC450572/\$37.00, AMC450573/\$37.00, AMC450574/\$37.00, AMC450575/\$37.00, AMC450576/\$37.00, AMC450577/\$37.00, AMC450578/\$37.00, AMC450579/\$37.00, AMC450580/\$37.00, AMC450581/\$37.00, AMC450582/\$37.00, AMC450583/\$37.00, AMC450584/\$37.00, AMC450585/\$37.00, AMC450586/\$37.00, AMC450587/\$37.00, AMC450588/\$37.00, AMC450589/\$37.00, AMC450590/\$37.00, AMC450591/\$37.00, AMC450592/\$37.00, AMC450593/\$37.00, AMC450594/\$37.00, AMC450595/\$37.00, AMC450596/\$37.00, AMC450597/\$37.00, AMC450598/\$37.00, AMC450599/\$37.00, AMC450600/\$37.00, AMC450601/\$37.00, AMC450602/\$37.00, AMC450603/\$37.00, AMC450604/\$37.00, AMC450605/\$37.00, AMC450606/\$37.00, AMC450607/\$37.00, AMC450608/\$37.00, AMC450609/\$37.00, AMC450610/\$37.00, AMC450611/\$37.00, AMC450612/\$37.00, AMC450613/\$37.00, AMC450614/\$37.00, AMC450615/\$37.00, AMC450616/\$37.00, AMC450617/\$37.00, AMC450618/\$37.00, AMC450619/\$37.00, AMC450620/\$37.00, AMC450621/\$37.00, AMC450622/\$37.00,		- n/a -	3478.00

		AMC450623/\$37.00, AMC450624/\$37.00, AMC450625/\$37.00, AMC450626/\$37.00, AMC450627/\$37.00, AMC450628/\$37.00, AMC450629/\$37.00, AMC450630/\$37.00, AMC450631/\$37.00, AMC450632/\$37.00, AMC450633/\$37.00, AMC450634/\$37.00, AMC450635/\$37.00, AMC450636/\$37.00, AMC450637/\$37.00, AMC450638/\$37.00, AMC450639/\$37.00, AMC450640/\$37.00, AMC450641/\$37.00, AMC450642/\$37.00, AMC450643/\$37.00, AMC450644/\$37.00, AMC450645/\$37.00, AMC450646/\$37.00, AMC450647/\$37.00, AMC450648/\$37.00, AMC450649/\$37.00, AMC450650/\$37.00, AMC450651/\$37.00, AMC450652/\$37.00, AMC450653/\$37.00, AMC450654/\$37.00, AMC450655/\$37.00, AMC450656/\$37.00, AMC450657/\$37.00, AMC450658/\$37.00, AMC450659/\$37.00, AMC450660/\$37.00			
3	94.00	LOCATABLE MINERALS / MINING CLAIMS- NEW, UNADJUD, ONE OR MORE AUTH NOS / NEW MINING CLAIMS MAINTENANCE FEE CASES: AMC450567/\$155.00, AMC450568/\$155.00, AMC450569/\$155.00, AMC450570/\$155.00, AMC450571/\$155.00, AMC450572/\$155.00, AMC450573/\$155.00, AMC450574/\$155.00, AMC450575/\$155.00, AMC450576/\$155.00, AMC450577/\$155.00, AMC450578/\$155.00, AMC450579/\$155.00, AMC450580/\$155.00, AMC450581/\$155.00, AMC450582/\$155.00, AMC450583/\$155.00, AMC450584/\$155.00, AMC450585/\$155.00, AMC450586/\$155.00, AMC450587/\$155.00, AMC450588/\$155.00, AMC450589/\$155.00, AMC450590/\$155.00, AMC450591/\$155.00, AMC450592/\$155.00, AMC450593/\$155.00, AMC450594/\$155.00, AMC450595/\$155.00, AMC450596/\$155.00, AMC450597/\$155.00, AMC450598/\$155.00, AMC450599/\$155.00, AMC450600/\$155.00, AMC450601/\$155.00, AMC450602/\$155.00, AMC450603/\$155.00, AMC450604/\$155.00, AMC450605/\$155.00, AMC450606/\$155.00, AMC450607/\$155.00, AMC450608/\$155.00, AMC450609/\$155.00, AMC450610/\$155.00, AMC450611/\$155.00, AMC450612/\$155.00, AMC450613/\$155.00, AMC450614/\$155.00, AMC450615/\$155.00, AMC450616/\$155.00, AMC450617/\$155.00, AMC450618/\$155.00, AMC450619/\$155.00, AMC450620/\$155.00, AMC450621/\$155.00, AMC450622/\$155.00,		- n/a -	14570.00

	AMC450623/\$155.00, AMC450624/\$155.00, AMC450625/\$155.00, AMC450626/\$155.00, AMC450627/\$155.00, AMC450628/\$155.00, AMC450629/\$155.00, AMC450630/\$155.00, AMC450631/\$155.00, AMC450632/\$155.00, AMC450633/\$155.00, AMC450634/\$155.00, AMC450635/\$155.00, AMC450636/\$155.00, AMC450637/\$155.00, AMC450638/\$155.00, AMC450639/\$155.00, AMC450640/\$155.00, AMC450641/\$155.00, AMC450642/\$155.00, AMC450643/\$155.00, AMC450644/\$155.00, AMC450645/\$155.00, AMC450646/\$155.00, AMC450647/\$155.00, AMC450648/\$155.00, AMC450649/\$155.00, AMC450650/\$155.00, AMC450651/\$155.00, AMC450652/\$155.00, AMC450653/\$155.00, AMC450654/\$155.00, AMC450655/\$155.00, AMC450656/\$155.00, AMC450657/\$155.00, AMC450658/\$155.00, AMC450659/\$155.00, AMC450660/\$155.00			
TOTAL:				\$19,928.00

PAYMENT INFORMATION			
1	AMOUNT:	19928.00	POSTMARKED: N/A
	TYPE:	CHECK	RECEIVED: 04/26/2018
	CHECK NO:	5497	
	NAME:	ARIZONA MINERALS INC 2210 E FORT LOWELL RD TUCSON AZ 85719-2468 US	

REMARKS
95 MINING CLAIMS WERE INCLOSED, HOWEVER ONLY 94 WERE PROCESSED BECAUSE THE CHECK WAS MADE OUT FOR 94/THANK YOU

This receipt was generated by the automated BLM Collections and Billing System and is a paper representation of a portion of the official electronic record contained therein.

NOTICE!!

These documents have been scanned!

Do not place un-scanned documents beneath this notice!

Do not remove this notice from this file!

GPO Jacket No. 560-102
Print Order 61540
Rise Business Services, LLC
Job=AZ15 7/9/2019



Box Number= AZ15153



Claim Begin-End: AMC450567-AMC450660

2 Correspondence



AZ15153-9

AMC449739-AMC451385

**NO
DOCUMENTS
FOUND**

NO DOCUMENTS FOUND
NO DOCUMENTS FOUND

NOTICE!!

These documents have been scanned!

Do not place un-scanned documents beneath this notice!

Do not remove this notice from this file!

GPO Jacket No. 560-102
Print Order 61540
Rise Business Services, LLC
Job=AZ15 7/9/2019



Box Number= AZ15153



Claim Begin-End: AMC450567-AMC450660

3 Transfers



AZ15153-9

AMC449739-AMC451385

**NO
DOCUMENTS
FOUND**

NO DOCUMENTS FOUND
NO DOCUMENTS FOUND

NOTICE!!

These documents have been scanned!

Do not place un-scanned documents beneath this notice!

Do not remove this notice from this file!

GPO Jacket No. 560-102
Print Order 61540
Rise Business Services, LLC
Job=AZ15 7/9/2019



Box Number= AZ15153



Claim Begin-End: AMC450567-AMC450660

4 Annual Filings



AZ15153-9

AMC449739-AMC451385



One South Church Avenue
Suite 1700
Tucson, Arizona 85701-1621
520.770.8700
Fax 520.623.2418
www.quarles.com

Writer's Direct Dial: 520-770-8708
E-Mail: tiffany.morris@quarles.com

Attorneys at Law in
Chicago
Indianapolis
Madison
Milwaukee
Naples
Phoenix
Scottsdale
Tampa
Tucson
Washington, D.C.

438049
438218
438412
439467
440259
435891
448756
450567

376997
383320
424350
412595
414953
416189
427463

August 10, 2018

VIA OVERNIGHT COURIER

Bureau of Land Management
Arizona State Office
Attention: Information Access Center
One North Central Avenue, Suite 800
Phoenix, Arizona 85004-4427

RE: *Payment of Claim Maintenance Fees for Arizona Minerals Inc.*

Dear Ladies and Gentlemen:

Delivered herewith is a check in the amount of \$187,240 as payment of the claim maintenance fees pursuant to 30 U.S.C. § 28f(a), as adjusted by 30 U.S.C. § 28j(c) and implemented by notice in the 74 *Federal Register* 30959-62 (June 29, 2009) and as amended by the Consolidated Appropriations Act 2012, Pub. L. No. 112-74, 125 Stat 786 (2011). The owner is paying a maintenance fee of \$155.00 per lode claim for the assessment year beginning September 1, 2018. Also enclosed is a copy of the Certification of Payment of Maintenance Fee in Lieu of Affidavit of Annual Assessment Work to be recorded with the Santa Cruz County Recorder's Office.

Please return a date-stamped copy of this letter and the Affidavit along with the receipt for payment to this office.

Thank you for your assistance and please feel free to contact me with any questions or concerns.

Sincerely,

Tiffany N. Morris
Legal Specialist

Enclosures
QB\159799.00005\52959066.1

PHOENIX, ARIZONA

2018 AUG 13 P 2:33

RECEIVED
BLM AZ STATE OFFICE

450740
51409
392436
37699-
394952
424560

420822
421166
424350
367398
368661
373267
376277

4235094

ENTERED
AUG 17 2018
BY: RAM

When Recorded Mail To:

Marian C. LaLonde, Esq.
QUARLES & BRADY, LLP
1 S. Church Avenue, Suite 1700
Tucson, Arizona 85701

CAPTION HEADING: Certification of Payment of Maintenance Fee In Lieu
of Affidavit of Annual Assessment Work

RECEIVED
BLM AZ STATE OFFICE
2018 AUG 13 P 2:34
PHOENIX, ARIZONA

**CERTIFICATION OF PAYMENT OF MAINTENANCE FEE
IN LIEU OF AFFIDAVIT OF ANNUAL ASSESSMENT WORK**

STATE OF ARIZONA)
) ss.
County of Pima)

RECEIVED
BLM AZ STATE OFFICE
2018 AUG 13 P 2:38
PHOENIX, ARIZONA

Marian C. LaLonde, being first duly sworn, deposes and says that:


1. She is an agent for Arizona Minerals Inc., a Nevada corporation owner of the unpatented lode mining claims situated in Santa Cruz County, Arizona (the "Claims"), the location notices of which are of record in said county, and in the records of the Arizona State Office of the Bureau of Land Management under the file numbers indicated in the attached Exhibit A.

2. Pursuant to the 30 U.S.C. § 28f(a), as adjusted by 30 U.S.C. § 28j(c) and implemented by notice in 74 *Federal Register* 30959-62 (June 29, 2009) and as amended by the Consolidated Appropriations Act 2012, Pub. L. No. 112-74, 125 Stat. 786 (2011), the owner has paid a maintenance fee of \$155.00 per claim for the assessment year beginning September 1, 2018. This Certificate is in lieu of an affidavit of performance of annual assessment work or notice of intent to hold and a copy of the receipt of payment to the Bureau of Land Management is attached hereto.


3. The name and address of the owner of the Claims for which this Certificate is prepared are Arizona Minerals Inc., 2210 E. Fort Lowell Road, Tucson, Arizona, 85719. **THIS IS A CHANGE OF ADDRESS FOR ALL OF ARIZONA MINERALS, INC.'S CLAIMS.**

4. The Claims are held and claimed by the owner for the valuable mineral contained therein.

DATED this 10th day of August, 2018.


Marian C. LaLonde

Sworn and subscribed to before me this 10th day of August, 2018, by Marian C. LaLonde, Agent for Arizona Minerals, Inc.





Notary Public

EXHIBIT A

Arizona Minerals, Inc. Unpatented Mining Claims

A. Recently Located Unpatented Mining Claims (2015-2018):

The following are the active unpatented lode mining claims for Arizona Minerals Inc. situated in the Harshaw and Patagonia Mining Districts in Sections 04, 05, 16, 17, 20 through 23, 26 through 29, and 32 through 35 of Township 23 South, Range 16 East; in Sections 13, 24, 25, 26, 35 and 36 of Township 22 South, Range 15 East; in Sections 17 through 20, 25 through 27, 29 through 32, and 34 through 36 of Township 22 South, Range 16 East; and in Section 31 of Township 22 South, Range 17 East all in the G&SR Meridian, Santa Cruz County, Arizona, the location notices of which are of record in the office of the Recorder of Santa Cruz County, Arizona and the Arizona State office of the Bureau of Land Management as follows:

BLM Serial Number	Claim Name	Location Date	County Records Number	Recording Date
AMC438049	AAGH NO. 6	04/15/2016	2016-02352	04/25/2016
AMC438050	AAGH NO. 8	03/23/2016	2016-02353	04/25/2016
AMC438051	AAGH NO. 9	03/23/2016	2016-02423	04/25/2016
AMC438052	AAGH NO. 10	03/23/2016	2016-02424	04/25/2016
AMC438053	AAGH NO. 17	03/28/2016	2016-02421	04/25/2016
AMC438054	AAGH NO. 18	03/23/2016	2016-02425	04/25/2016
AMC438055	AAGH NO. 19	04/18/2016	2016-02354	04/25/2016
AMC438056	AAGH NO. 20	03/28/2016	2016-02426	04/25/2016
AMC438057	ANDES NO. 1	04/04/2016	2016-02355	04/25/2016
AMC438058	BLUE EAGLE NO. 1	03/31/2016	2016-02427	04/25/2016
AMC438059	BORDER SIDE	03/31/2016	2016-02356	04/25/2016
AMC438060	COWBOY	03/23/2016	2016-02428	04/25/2016
AMC438061	DORFEE	02/26/2016	2016-02412	04/25/2016
AMC438062	ESTHER	03/23/2016	2016-02429	04/25/2016
AMC438063	FOX NO. 2	04/04/2016	2016-02359	04/25/2016
AMC438064	FOX NO. 4	04/04/2016	2016-02360	04/25/2016
AMC438065	FOX NO. 5	04/04/2016	2016-02361	04/25/2016
AMC438066	GEM NO. 1	04/04/2016	2016-02362	04/25/2016
AMC438067	GEM NO. 2	04/18/2016	2016-02363	04/25/2016
AMC438068	HANK NO. 12	02/22/2016	2016-02389	04/25/2016
AMC438069	HANK NO. 20	02/22/2016	2016-02390	04/25/2016
AMC438070	HANK NO. 22	02/22/2016	2016-02391	04/25/2016
AMC438071	HANK NO. 27	02/25/2016	2016-02413	04/25/2016

BLM Serial Number	Claim Name	Location Date	County Records Number	Recording Date
AMC438072	HANK NO. 28	02/25/2016	2016-02414	04/25/2016
AMC438073	HOPE NO. 2	02/29/2016	2016-02415	04/25/2016
AMC438074	JOCO NO. 37	04/04/2016	2016-02364	04/25/2016
AMC438075	JOCO NO. 38	04/04/2016	2016-02365	04/25/2016
AMC438076	JOCO NO. 39	04/04/2016	2016-02366	04/25/2016
AMC438077	LA TUNA NO. 1	03/28/2016	2016-02416	04/25/2016
AMC438078	LIME BANK NO. 4	04/18/2016	2016-02357	04/25/2016
AMC438079	LIME BANK NO. 5	04/18/2016	2016-02358	04/25/2016
AMC438080	LOG CABIN	03/23/2016	2016-02430	04/25/2016
AMC438081	OLD BOY ROGER	03/28/2016	2016-02431	04/25/2016
AMC438082	RED CASTLE NO. 1	04/13/2016	2016-02367	04/25/2016
AMC438083	RED CASTLE NO. 3	04/06/2016	2016-02368	04/25/2016
AMC438084	RED CASTLE NO. 4	04/18/2016	2016-02369	04/25/2016
AMC438085	RED CASTLE NO. 5	04/04/2016	2016-02370	04/25/2016
AMC438086	RED CASTLE NO. 6	04/04/2016	2016-02371	04/25/2016
AMC438087	RED CASTLE NO. 7	04/04/2016	2016-02372	04/25/2016
AMC438088	RED HAWK NO. 6	02/29/2016	2016-02417	04/25/2016
AMC438089	SHELL-502	02/24/2016	2016-02394	04/25/2016
AMC438090	SHELL-503	02/24/2016	2016-02395	04/25/2016
AMC438091	SHELL-504	02/24/2016	2016-02396	04/25/2016
AMC438092	SHELL-505	02/25/2016	2016-02397	04/25/2016
AMC438093	SHELL-506	02/25/2016	2016-02398	04/25/2016
AMC438094	SHELL-507	02/25/2016	2016-02399	04/25/2016
AMC438095	SHELL-508	02/25/2016	2016-02400	04/25/2016
AMC438096	SHELL-509	02/25/2016	2016-02392	04/25/2016
AMC438097	SHELL-510	02/25/2016	2016-02393	04/25/2016
AMC438098	SHELL-511	02/29/2016	2016-02401	04/25/2016
AMC438099	SHELL-512	02/29/2016	2016-02402	04/25/2016
AMC438100	SHELL-513	02/29/2016	2016-02403	04/25/2016
AMC438101	SHELL-514	02/29/2016	2016-02404	04/25/2016
AMC438102	SHELL-515	02/29/2016	2016-02405	04/25/2016
AMC438103	SHELL-516	03/04/2016	2016-02406	04/25/2016
AMC438104	SHELL-517	03/04/2016	2016-02407	04/25/2016
AMC438105	SHELL-518	03/04/2016	2016-02408	04/25/2016
AMC438106	SHELL-519	03/04/2016	2016-02409	04/25/2016
AMC438107	SHELL-520	03/04/2016	2016-02410	04/25/2016
AMC438108	SHELL-521	03/23/2016	2016-02435	04/25/2016

BLM Serial Number	Claim Name	Location Date	County Records Number	Recording Date
AMC438109	SHELL-522	03/23/2016	2016-02436	04/25/2016
AMC438110	SHELL-523	03/09/2016	2016-02437	04/25/2016
AMC438111	SHELL-524	03/09/2016	2016-02438	04/25/2016
AMC438112	SHELL-525	03/09/2016	2016-02439	04/25/2016
AMC438113	SHELL-526	03/09/2016	2016-02440	04/25/2016
AMC438114	SHELL-527	03/09/2016	2016-02441	04/25/2016
AMC438115	SHELL-528	03/09/2016	2016-02442	04/25/2016
AMC438116	SHELL-529	03/09/2016	2016-02443	04/25/2016
AMC438117	SHELL-530	03/09/2016	2016-02444	04/25/2016
AMC438118	SHELL-531	03/09/2016	2016-02445	04/25/2016
AMC438119	SHELL-532	03/09/2016	2016-02446	04/25/2016
AMC438120	SHELL-533	03/23/2016	2016-02447	04/25/2016
AMC438121	SHELL-534	03/23/2016	2016-02448	04/25/2016
AMC438122	SHELL-535	03/23/2016	2016-02449	04/25/2016
AMC438123	SHELL-536	03/28/2016	2016-02450	04/25/2016
AMC438124	SHELL-537	03/28/2016	2016-02451	04/25/2016
AMC438125	SHELL-538	03/31/2016	2016-02452	04/25/2016
AMC438126	SHELL-539	03/28/2016	2016-02455	04/25/2016
AMC438127	SHELL-540	03/23/2016	2016-02453	04/25/2016
AMC438128	SHELL-541	03/28/2016	2016-02454	04/25/2016
AMC438129	SHELL-542	04/15/2016	2016-02375	04/25/2016
AMC438130	SHELL-543	04/15/2016	2016-02376	04/25/2016
AMC438131	SHELL-544	04/18/2016	2016-02377	04/25/2016
AMC438132	SHELL-546	04/01/2016	2016-02379	04/25/2016
AMC438133	SHELL-547	04/01/2016	2016-02380	04/25/2016
AMC438134	SHELL-548	04/01/2016	2016-02381	04/25/2016
AMC438135	SHELL-549	04/01/2016	2016-02382	04/25/2016
AMC438136	SHELL-550	04/08/2016	2016-02383	04/25/2016
AMC438137	SHELL-551	04/08/2016	2016-02384	04/25/2016
AMC438138	SHELL-552	04/18/2016	2016-02385	04/25/2016
AMC438139	SHELL-553	04/08/2016	2016-02386	04/25/2016
AMC438140	SHELL-554	04/08/2016	2016-02387	04/25/2016
AMC438141	SHELL-555	04/08/2016	2016-02456	04/25/2016
AMC438142	SHELL-556	04/08/2016	2016-02457	04/25/2016
AMC438143	SHELL-557	04/08/2016	2016-02458	04/25/2016
AMC438144	SHELL-558	04/08/2016	2016-02459	04/25/2016
AMC438145	SHELL-559	03/28/2016	2016-02460	04/25/2016

RECEIVED
PHOENIX, ARIZONA
APR 25 2016

BLM Serial Number	Claim Name	Location Date	County Records Number	Recording Date
AMC438146	SHELL-560	03/28/2016	2016-02461	04/25/2016
AMC438147	SHELL-561	03/28/2016	2016-02462	04/25/2016
AMC438148	SHELL-562	03/28/2016	2016-02463	04/25/2016
AMC438149	SHELL-563	03/28/2016	2016-02464	04/25/2016
AMC438150	SHELL-564	04/09/2016	2016-02465	04/25/2016
AMC438151	SHELL-565	04/09/2016	2016-02466	04/25/2016
AMC438152	SHELL-566	04/09/2016	2016-02467	04/25/2016
AMC438153	SHELL-567	04/09/2016	2016-02468	04/25/2016
AMC438154	SHELL-568	04/09/2016	2016-02469	04/25/2016
AMC438155	SHELL-569	04/08/2016	2016-02470	04/25/2016
AMC438156	SHELL-570	04/08/2016	2016-02471	04/25/2016
AMC438157	SHELL-571	04/08/2016	2016-02472	04/25/2016
AMC438158	SHELL-572	04/08/2016	2016-02473	04/25/2016
AMC438159	SHELL-573	03/26/2016	2016-02474	04/25/2016
AMC438160	SHELL-574	03/26/2016	2016-02475	04/25/2016
AMC438161	SHELL-575	03/26/2016	2016-02476	04/25/2016
AMC438162	SHELL-576	03/26/2016	2016-02477	04/25/2016
AMC438163	SHELL-577	04/09/2016	2016-02478	04/25/2016
AMC438164	SHELL-578	04/09/2016	2016-02479	04/25/2016
AMC438165	SHELL-579	04/09/2016	2016-02480	04/25/2016
AMC438166	SHELL-580	04/09/2016	2016-02481	04/25/2016
AMC438167	SHELL-581	04/09/2016	2016-02482	04/25/2016
AMC438168	SHELL-582	03/26/2016	2016-02483	04/25/2016
AMC438169	SHELL-583	03/26/2016	2016-02484	04/25/2016
AMC438170	SHELL-584	03/26/2016	2016-02485	04/25/2016
AMC438171	SHELL-585	03/26/2016	2016-02486	04/25/2016
AMC438172	SHELL-586	03/26/2016	2016-02487	04/25/2016
AMC438173	SHELL-587	03/26/2016	2016-02488	04/25/2016
AMC438174	SHELL-588	04/09/2016	2016-02489	04/25/2016
AMC438175	SHELL-589	02/25/2016	2016-02411	04/25/2016
AMC438176	SHELL-590	04/18/2016	2016-02388	04/25/2016
AMC438177	SHELL-591	04/25/2016	2016-02351	04/25/2016
AMC438178	SHELL-592	04/25/2016	2016-02350	04/25/2016
AMC438179	SOUTH RED MTN NO. 7	02/29/2016	2016-02418	04/25/2016
AMC438180	SOUTH RED MTN NO. 8	02/29/2016	2016-02419	04/25/2016

PHOENIX, ARIZONA
 RECEIVED
 APR 25 2016

BLM Serial Number	Claim Name	Location Date	County Records Number	Recording Date
AMC438181	STEAM SHOVEL	03/23/2016	2016-02432	04/25/2016
AMC438182	TERRY NO. 1	04/18/2016	2016-02373	04/25/2016
AMC438183	UNITED VERDE NO. 2	03/31/2016	2016-02422	04/25/2016
AMC438184	UNITED VERDE NO. 3	03/31/2016	2016-02433	04/25/2016
AMC438185	UNITED VERDE NO. 4	03/31/2016	2016-02434	04/25/2016
AMC438186	UNITED VERDE NO. 5	03/31/2016	2016-02420	04/25/2016
AMC438218	SHELL-545	04/15/2016	2016-02378	04/25/2016
AMC438412	SHELL-593	05/26/2016	2016-03309	05/26/2016
	Amended	10/10/2016	2016-07320	11/08/2016
AMC438413	SHELL-594	05/26/2016	2016-03310	05/26/2016
	Amended	10/10/2016	2016-07321	11/08/2016
AMC438414	SHELL-595	05/26/2016	2016-03311	05/26/2016
	Amended	10/10/2016	2016-07322	11/08/2016
AMC439467	BIRD 1	08/02/2016	2016-05935	09/13/2016
AMC439468	BIRD 2	08/02/2016	2016-05936	09/13/2016
AMC439469	BIRD 3	08/02/2016	2016-05937	09/13/2016
AMC439470	BIRD 4	08/02/2016	2016-05938	09/13/2016
AMC439471	BIRD 5	08/02/2016	2016-05939	09/13/2016
AMC439472	BIRD 6	08/02/2016	2016-05940	09/13/2016
AMC439473	BIRD 7	08/02/2016	2016-05941	09/13/2016
AMC439474	BIRD 8	08/02/2016	2016-05942	09/13/2016
AMC439475	BIRD 9	07/27/2016	2016-05943	09/13/2016
AMC439476	BIRD 10	07/27/2016	2016-05944	09/13/2016
AMC439477	BIRD 11	07/27/2016	2016-05945	09/13/2016
AMC439478	BIRD 12	07/27/2016	2016-05946	09/13/2016
AMC439479	BIRD 13	08/01/2016	2016-05947	09/13/2016
AMC439480	BIRD 14	08/01/2016	2016-05948	09/13/2016
AMC439481	BIRD 15	08/01/2016	2016-05949	09/13/2016
AMC439482	BIRD 16	08/01/2016	2016-05950	09/13/2016
AMC439483	BIRD 17	08/01/2016	2016-05951	09/13/2016
AMC439484	BIRD 18	08/01/2016	2016-05952	09/13/2016
AMC439485	BIRD 19	08/01/2016	2016-05953	09/13/2016
AMC439486	BIRD 20	08/01/2016	2016-05954	09/13/2016
AMC439487	BIRD 21	08/01/2016	2016-05955	09/13/2016

BLM Serial Number	Claim Name	Location Date	County Records Number	Recording Date
AMC439488	BIRD 22	08/01/2016	2016-05956	09/13/2016
AMC439489	BIRD 23	08/01/2016	2016-05957	09/13/2016
AMC439490	BIRD 24	08/01/2016	2016-05958	09/13/2016
AMC439491	BIRD 25	08/01/2016	2016-05959	09/13/2016
AMC439492	BIRD 26	08/01/2016	2016-05960	09/13/2016
AMC439493	BIRD 27	07/21/2016	2016-05961	09/13/2016
AMC439494	BIRD 28	07/21/2016	2016-05962	09/13/2016
AMC439495	BIRD 29	07/21/2016	2016-05963	09/13/2016
AMC439496	BIRD 30	07/21/2016	2016-05964	09/13/2016
AMC439497	BIRD 31	08/01/2016	2016-05965	09/13/2016
AMC439498	BIRD 32	07/13/2016	2016-05966	09/13/2016
AMC439499	BIRD 33	07/21/2016	2016-05967	09/13/2016
AMC439500	BIRD 34	07/21/2016	2016-05968	09/13/2016
AMC439501	BIRD 35	07/21/2016	2016-05969	09/13/2016
AMC439502	BIRD 36	07/21/2016	2016-05970	09/13/2016
AMC439503	BIRD 37	07/21/2016	2016-05971	09/13/2016
AMC439504	BIRD 38	07/21/2016	2016-05972	09/13/2016
AMC439505	BIRD 39	07/19/2016	2016-05973	09/13/2016
AMC439506	BIRD 40	07/19/2016	2016-05974	09/13/2016
AMC439507	BIRD 41	07/19/2016	2016-05975	09/13/2016
AMC439508	BIRD 42	07/19/2016	2016-05976	09/13/2016
AMC439509	BIRD 43	07/19/2016	2016-05977	09/13/2016
AMC439510	BIRD 44	07/19/2016	2016-05978	09/13/2016
AMC439511	BIRD 45	07/19/2016	2016-05979	09/13/2016
AMC439512	BIRD 46	07/19/2016	2016-05980	09/13/2016
AMC439513	BIRD 47	07/19/2016	2016-05981	09/13/2016
AMC439514	BIRD 48	07/19/2016	2016-05982	09/13/2016
AMC439515	BIRD 49	07/19/2016	2016-05983	09/13/2016
AMC439516	BIRD 50	07/19/2016	2016-05984	09/13/2016
AMC439517	BIRD 51	07/19/2016	2016-05985	09/13/2016
AMC439518	BIRD 52	07/19/2016	2016-05986	09/13/2016
AMC439519	BIRD 53	07/20/2016	2016-05987	09/13/2016
AMC439520	BIRD 54	07/20/2016	2016-05988	09/13/2016
AMC439521	BIRD 55	07/20/2016	2016-05989	09/13/2016
AMC439522	BIRD 56	07/20/2016	2016-05990	09/13/2016
AMC439523	BIRD 57	07/20/2016	2016-05991	09/13/2016
AMC439524	BIRD 58	07/20/2016	2016-05992	09/13/2016

BLM Serial Number	Claim Name	Location Date	County Records Number	Recording Date
AMC439525	BIRD 59	07/20/2016	2016-05993	09/13/2016
AMC439526	BIRD 60	07/20/2016	2016-05994	09/13/2016
AMC439527	BIRD 61	07/20/2016	2016-05995	09/13/2016
AMC439528	BIRD 62	07/20/2016	2016-05996	09/13/2016
AMC439529	BIRD 63	07/18/2016	2016-05997	09/13/2016
AMC439530	BIRD 64	07/18/2016	2016-05998	09/13/2016
AMC439531	BIRD 65	07/18/2016	2016-05999	09/13/2016
AMC439532	BIRD 66	07/18/2016	2016-06000	09/13/2016
AMC439533	BIRD 67	07/18/2016	2016-06001	09/13/2016
AMC439534	BIRD 68	07/18/2016	2016-06002	09/13/2016
AMC439535	BIRD 69	07/18/2016	2016-06003	09/13/2016
AMC439536	BIRD 70	07/18/2016	2016-06004	09/13/2016
AMC439537	BIRD 71	07/18/2016	2016-06005	09/13/2016
AMC439538	BIRD 72	07/18/2016	2016-06006	09/13/2016
AMC439539	BIRD 73	07/18/2016	2016-06007	09/13/2016
AMC439540	BIRD 74	07/18/2016	2016-06008	09/13/2016
AMC439541	BIRD 75	07/18/2016	2016-06009	09/13/2016
AMC439542	BIRD 76	07/18/2016	2016-06010	09/13/2016
AMC439543	BIRD 77	07/12/2016	2016-06011	09/13/2016
AMC439544	BIRD 78	07/12/2016	2016-06012	09/13/2016
AMC439545	BIRD 79	07/12/2016	2016-06013	09/13/2016
AMC439546	BIRD 80	07/12/2016	2016-06014	09/13/2016
AMC439547	BIRD 81	07/12/2016	2016-06015	09/13/2016
AMC439548	BIRD 82	07/12/2016	2016-06016	09/13/2016
AMC439549	BIRD 83	07/12/2016	2016-06017	09/13/2016
AMC439550	BIRD 84	07/12/2016	2016-06018	09/13/2016
AMC439551	BIRD 85	07/12/2016	2016-06019	09/13/2016
AMC439552	BIRD 86	07/12/2016	2016-06020	09/13/2016
AMC439553	BIRD 87	07/11/2016	2016-06021	09/13/2016
AMC439554	BIRD 88	07/11/2016	2016-06022	09/13/2016
AMC439555	BIRD 89	07/11/2016	2016-06023	09/13/2016
AMC439556	BIRD 90	07/11/2016	2016-06024	09/13/2016
AMC439557	BIRD 91	07/11/2016	2016-06025	09/13/2016
AMC439558	BIRD 92	07/11/2016	2016-06026	09/13/2016
AMC439559	BIRD 93	07/11/2016	2016-06027	09/13/2016
AMC439560	BIRD 94	07/11/2016	2016-06028	09/13/2016
AMC439561	BIRD 95	07/11/2016	2016-06029	09/13/2016

PHOENIX, ARIZONA

BLM Serial Number	Claim Name	Location Date	County Records Number	Recording Date
AMC439562	BIRD 96	07/11/2016	2016-06030	09/13/2016
AMC439563	BIRD 97	07/11/2016	2016-06031	09/13/2016
AMC439564	BIRD 98	07/11/2016	2016-06032	09/13/2016
AMC439565	BIRD 99	07/11/2016	2016-06033	09/13/2016
AMC439566	BIRD 100	07/11/2016	2016-06034	09/13/2016
AMC439567	BIRD 101	07/11/2016	2016-06035	09/13/2016
AMC439568	BIRD 102	07/11/2016	2016-06036	09/13/2016
AMC439569	BIRD 103	07/11/2016	2016-06037	09/13/2016
AMC439570	BIRD 104	07/11/2016	2016-06038	09/13/2016
AMC439571	BIRD 105	07/11/2016	2016-06039	09/13/2016
AMC439572	BIRD 106	07/11/2016	2016-06040	09/13/2016
AMC439573	BIRD 107	07/11/2016	2016-06041	09/13/2016
AMC439574	BIRD 108	07/11/2016	2016-06042	09/13/2016
AMC439575	BIRD 109	07/11/2016	2016-06043	09/13/2016
AMC439576	BIRD 110	07/11/2016	2016-06044	09/13/2016
AMC439577	BIRD 111	07/11/2016	2016-06045	09/13/2016
AMC439578	BIRD 112	07/11/2016	2016-06046	09/13/2016
AMC439579	BIRD 113	07/11/2016	2016-06047	09/13/2016
AMC439580	BIRD 114	07/11/2016	2016-06048	09/13/2016
AMC439581	BIRD 115	07/07/2016	2016-06049	09/13/2016
AMC439582	BIRD 116	07/07/2016	2016-06050	09/13/2016
AMC439583	BIRD 117	07/07/2016	2016-06051	09/13/2016
AMC439584	BIRD 118	07/07/2016	2016-06052	09/13/2016
AMC439585	BIRD 119	07/07/2016	2016-06053	09/13/2016
AMC439586	BIRD 120	07/07/2016	2016-06054	09/13/2016
AMC439587	BIRD 121	07/07/2016	2016-06055	09/13/2016
AMC439588	BIRD 122	07/07/2016	2016-06056	09/13/2016
AMC439589	BIRD 123	07/07/2016	2016-06057	09/13/2016
AMC439590	BIRD 124	07/07/2016	2016-06058	09/13/2016
AMC439591	BIRD 125	07/07/2016	2016-06059	09/13/2016
AMC439592	BIRD 126	07/07/2016	2016-06060	09/13/2016
AMC439593	BIRD 127	07/07/2016	2016-06061	09/13/2016
AMC439594	BIRD 128	07/07/2016	2016-06062	09/13/2016
AMC439595	BIRD 129	07/07/2016	2016-06063	09/13/2016
AMC439596	BIRD 130	07/07/2016	2016-06064	09/13/2016
AMC439597	BIRD 131	07/07/2016	2016-06065	09/13/2016
AMC439598	BIRD 132	07/07/2016	2016-06066	09/13/2016

BLM Serial Number	Claim Name	Location Date	County Records Number	Recording Date
AMC439599	BIRD 133	07/06/2016	2016-06067	09/13/2016
AMC439600	BIRD 134	07/06/2016	2016-06068	09/13/2016
AMC439601	BIRD 135	07/06/2016	2016-06069	09/13/2016
AMC439602	BIRD 136	07/06/2016	2016-06070	09/13/2016
AMC439603	BIRD 137	07/06/2016	2016-06071	09/13/2016
AMC439604	BIRD 138	07/06/2016	2016-06072	09/13/2016
AMC439605	BIRD 139	07/06/2016	2016-06073	09/13/2016
AMC439606	BIRD 140	07/06/2016	2016-06074	09/13/2016
AMC439607	BIRD 141	07/06/2016	2016-06075	09/13/2016
AMC439608	BIRD 142	07/06/2016	2016-06076	09/13/2016
AMC439609	BIRD 143	07/06/2016	2016-06077	09/13/2016
AMC439610	BIRD 144	07/06/2016	2016-06078	09/13/2016
AMC439611	BIRD 145	07/06/2016	2016-06079	09/13/2016
AMC439612	BIRD 146	07/06/2016	2016-06080	09/13/2016
AMC439613	BIRD 147	07/06/2016	2016-06081	09/13/2016
AMC439614	BIRD 148	07/06/2016	2016-06082	09/13/2016
AMC439615	BIRD 149	07/06/2016	2016-06083	09/13/2016
AMC439616	BIRD 150	07/06/2016	2016-06084	09/13/2016
AMC439617	BIRD 151	07/06/2016	2016-06085	09/13/2016
AMC439618	BIRD 152	07/06/2016	2016-06086	09/13/2016
AMC439619	BIRD 153	07/06/2016	2016-06087	09/13/2016
AMC439620	BIRD 154	07/06/2016	2016-06088	09/13/2016
AMC439621	BIRD 155	07/06/2016	2016-06089	09/13/2016
AMC439622	BIRD 156	07/06/2016	2016-06090	09/13/2016
AMC439623	BIRD 157	07/06/2016	2016-06091	09/13/2016
AMC439624	BIRD 158	07/06/2016	2016-06092	09/13/2016
AMC439625	BIRD 159	07/06/2016	2016-06093	09/13/2016
AMC439626	BIRD 160	07/06/2016	2016-06094	09/13/2016
AMC439627	BIRD 161	07/06/2016	2016-06095	09/13/2016
AMC439628	BIRD 162	07/06/2016	2016-06096	09/13/2016
AMC439629	BIRD 163	07/07/2016	2016-06097	09/13/2016
AMC439630	BIRD 164	07/07/2016	2016-06098	09/13/2016
AMC439631	BIRD 165	07/07/2016	2016-06099	09/13/2016
AMC439632	BIRD 166	07/07/2016	2016-06100	09/13/2016
AMC439633	BIRD 167	06/27/2016	2016-06101	09/13/2016
AMC439634	BIRD 168	06/27/2016	2016-06102	09/13/2016
AMC439635	BIRD 169	07/06/2016	2016-06103	09/13/2016

BLM Serial Number	Claim Name	Location Date	County Records Number	Recording Date
AMC439636	BIRD 170	07/06/2016	2016-06104	09/13/2016
AMC439637	BIRD 171	07/06/2016	2016-06105	09/13/2016
AMC440259	SHELL 618	09/17/2016	2016-06312	09/21/2016
AMC440260	WILD PIG NO. 16	11/21/2016	2016-07536	11/22/2016
AMC435891	SHELL-452	12/23/2015	2016-00116	01/08/2016
AMC435892	SHELL-453	12/23/2015	2016-00117	01/08/2016
AMC435893	SHELL-454	12/23/2015	2016-00118	01/08/2016
AMC435894	SHELL-455	12/23/2015	2016-00119	01/08/2016
AMC435895	SHELL-456	12/23/2015	2016-00120	01/08/2016
AMC435896	SHELL-457	12/17/2015	2016-00121	01/08/2016
AMC435897	SHELL-458	12/23/2015	2016-00122	01/08/2016
AMC435898	SHELL-459	12/21/2015	2016-00123	01/08/2016
AMC435899	SHELL-460	12/16/2015	2016-00124	01/08/2016
AMC435900	SHELL-461	12/17/2015	2016-00125	01/08/2016
AMC435901	SHELL-462	12/16/2015	2016-00126	01/08/2016
AMC435902	SHELL-463	12/17/2015	2016-00127	01/08/2016
AMC435903	SHELL-464	12/16/2015	2016-00128	01/08/2016
AMC435904	SHELL-465	12/17/2015	2016-00129	01/08/2016
AMC435905	SHELL-466	12/16/2015	2016-00130	01/08/2016
AMC435906	SHELL-467	12/17/2015	2016-00131	01/08/2016
AMC435907	SHELL-468	12/16/2015	2016-00132	01/08/2016
AMC435908	SHELL-469	12/16/2015	2016-00133	01/08/2016
AMC435909	SHELL-470	12/16/2015	2016-00134	01/08/2016
AMC435910	SHELL-471	12/16/2015	2016-00135	01/08/2016
AMC435911	SHELL-472	12/28/2015	2016-00136	01/08/2016
AMC435912	SHELL-473	12/28/2015	2016-00137	01/08/2016
AMC435913	SHELL-474	12/22/2015	2016-00138	01/08/2016
AMC435914	SHELL-475	12/22/2015	2016-00139	01/08/2016
AMC435916	SHELL-477	12/23/2015	2016-00141	01/08/2016
AMC435917	SHELL-478	12/21/2015	2016-00142	01/08/2016
AMC435918	SHELL-479	12/23/2015	2016-00143	01/08/2016
AMC435919	SHELL-480	12/21/2015	2016-00144	01/08/2016
AMC435920	SHELL-481	12/17/2015	2016-00145	01/08/2016
AMC435921	SHELL-482	12/21/2015	2016-00146	01/08/2016
AMC435922	SHELL-483	12/18/2015	2016-00147	01/08/2016
AMC435923	SHELL-484	12/18/2015	2016-00148	01/08/2016
AMC435924	SHELL-485	12/17/2015	2016-00149	01/08/2016

PHOENIX, ARIZONA
RECEIVED
JAN 13 2016

BLM Serial Number	Claim Name	Location Date	County Records Number	Recording Date
AMC435925	SHELL-486	12/18/2015	2016-00150	01/08/2016
AMC435926	SHELL-487	12/17/2015	2016-00151	01/08/2016
AMC435927	SHELL-488	12/18/2015	2016-00152	01/08/2016
AMC435928	SHELL-489	12/17/2015	2016-00153	01/08/2016
AMC435929	SHELL-490	12/18/2015	2016-00154	01/08/2016
AMC435930	SHELL-491	12/17/2015	2016-00155	01/08/2016
AMC435931	SHELL-492	12/18/2015	2016-00156	01/08/2016
	Amended	10/10/2016	2016-07319	11/08/2016
AMC435932	SHELL-493	12/21/2015	2016-00157	01/08/2016
	Amended	07/27/2016	2016-04628	07/27/2016
AMC435933	SHELL-494	12/21/2015	2016-00158	01/08/2016
AMC435934	SHELL-495	12/21/2015	2016-00159	01/08/2016
AMC435935	SHELL-496	12/21/2015	2016-00160	01/08/2016
AMC435936	SHELL-497	12/18/2015	2016-00161	01/08/2016
AMC435937	SHELL-498	12/18/2015	2016-00162	01/08/2016
AMC435938	SHELL-499	12/22/2015	2016-00163	01/08/2016
AMC435939	SHELL-500	12/22/2015	2016-00164	01/08/2016
AMC435940	SHELL-501	12/22/2015	2016-00165	01/08/2016
AMC448756	SHELL-619	11/12/2017	2017-09048	12/06/2017
AMC448757	SHELL-620	11/13/2017	2017-09049	12/06/2017
AMC448758	SHELL-621	11/13/2017	2017-09050	12/06/2017
AMC448759	SHELL-622	11/13/2017	2017-09051	12/06/2017
AMC448760	SHELL-623	11/13/2017	2017-09052	12/06/2017
AMC448761	SHELL-624	11/13/2017	2017-09053	12/06/2017
AMC448762	SHELL-625	11/13/2017	2017-09054	12/06/2017
AMC448763	SHELL-626	11/13/2017	2017-09055	12/06/2017
AMC448764	SHELL-627	11/13/2017	2017-09056	12/06/2017
AMC450567	SHELL-628	04/14/2018	2018-02550	04/18/2018
AMC450568	SHELL-629	04/14/2018	2018-02551	04/18/2018
AMC450569	SHELL-630	04/08/2018	2018-02552	04/18/2018
AMC450570	SHELL-631	04/08/2018	2018-02553	04/18/2018
AMC450571	SHELL-632	03/24/2018	2018-02554	04/18/2018
AMC450572	SHELL-633	03/24/2018	2018-02555	04/18/2018
AMC450573	SHELL-634	03/14/2018	2018-02556	04/18/2018
AMC450574	SHELL-635	03/24/2018	2018-02557	04/18/2018
AMC450575	SHELL-636	03/17/2018	2018-02558	04/18/2018
AMC450576	SHELL-637	03/17/2018	2018-02559	04/18/2018

BLM Serial Number	Claim Name	Location Date	County Records Number	Recording Date
AMC450577	SHELL-638	03/17/2018	2018-02560	04/18/2018
AMC450578	SHELL-639	03/17/2018	2018-02561	04/18/2018
AMC450579	SHELL-640	03/17/2018	2018-02562	04/18/2018
AMC450580	SHELL-641	03/17/2018	2018-02563	04/18/2018
AMC450581	SHELL-642	03/24/2018	2018-02564	04/18/2018
AMC450582	SHELL-643	03/24/2018	2018-02565	04/18/2018
AMC450583	SHELL-644	03/24/2018	2018-02566	04/18/2018
AMC450584	SHELL-645	03/24/2018	2018-02567	04/18/2018
AMC450585	SHELL-646	04/08/2018	2018-02568	04/18/2018
AMC450586	SHELL-647	04/08/2018	2018-02569	04/18/2018
AMC450587	SHELL-648	04/14/2018	2018-02570	04/18/2018
AMC450588	SHELL-649	04/14/2018	2018-02571	04/18/2018
AMC450589	SHELL-650	04/14/2018	2018-02572	04/18/2018
AMC450590	SHELL-651	04/14/2018	2018-02573	04/18/2018
AMC450591	SHELL-652	04/08/2018	2018-02574	04/18/2018
AMC450592	SHELL-653	04/08/2018	2018-02575	04/18/2018
AMC450593	SHELL-654	03/24/2018	2018-02576	04/18/2018
AMC450594	SHELL-655	03/24/2018	2018-02577	04/18/2018
AMC450595	SHELL-656	03/24/2018	2018-02578	04/18/2018
AMC450596	SHELL-657	03/24/2018	2018-02579	04/18/2018
AMC450597	SHELL-658	03/17/2018	2018-02580	04/18/2018
AMC450598	SHELL-659	03/17/2018	2018-02581	04/18/2018
AMC450599	SHELL-660	03/17/2018	2018-02582	04/18/2018
AMC450600	SHELL-661	03/17/2018	2018-02583	04/18/2018
AMC450601	SHELL-662	03/17/2018	2018-02584	04/18/2018
AMC450602	SHELL-663	03/17/2018	2018-02585	04/18/2018
AMC450603	SHELL-664	03/24/2018	2018-02586	04/18/2018
AMC450604	SHELL-665	03/24/2018	2018-02587	04/18/2018
AMC450605	SHELL-666	03/24/2018	2018-02588	04/18/2018
AMC450606	SHELL-667	03/24/2018	2018-02589	04/18/2018
AMC450607	SHELL-668	04/08/2018	2018-02590	04/18/2018
AMC450608	SHELL-669	04/08/2018	2018-02591	04/18/2018
AMC450609	SHELL-670	04/14/2018	2018-02592	04/18/2018
AMC450610	SHELL-671	04/14/2018	2018-02593	04/18/2018
AMC450611	SHELL-672	04/14/2018	2018-02594	04/18/2018
AMC450612	SHELL-673	04/14/2018	2018-02595	04/18/2018
AMC450613	SHELL-674	04/08/2018	2018-02596	04/18/2018

BLM Serial Number	Claim Name	Location Date	County Records Number	Recording Date
AMC450614	SHELL-675	04/08/2018	2018-02597	04/18/2018
AMC450615	SHELL-676	03/24/2018	2018-02598	04/18/2018
AMC450616	SHELL-677	03/24/2018	2018-02599	04/18/2018
AMC450617	SHELL-678	03/24/2018	2018-02600	04/18/2018
AMC450618	SHELL-679	03/24/2018	2018-02601	04/18/2018
AMC450619	SHELL-680	03/17/2018	2018-02602	04/18/2018
AMC450620	SHELL-681	03/17/2018	2018-02603	04/18/2018
AMC450621	SHELL-682	03/17/2018	2018-02604	04/18/2018
AMC450622	SHELL-683	03/17/2018	2018-02605	04/18/2018
AMC450623	SHELL-684	03/17/2018	2018-02606	04/18/2018
AMC450624	SHELL-685	03/24/2018	2018-02607	04/18/2018
AMC450625	SHELL-686	03/24/2018	2018-02608	04/18/2018
AMC450626	SHELL-687	03/24/2018	2018-02609	04/18/2018
AMC450627	SHELL-688	03/24/2018	2018-02610	04/18/2018
AMC450628	SHELL-689	04/08/2018	2018-02611	04/18/2018
AMC450629	SHELL-690	04/08/2018	2018-02612	04/18/2018
AMC450630	SHELL-691	04/14/2018	2018-02613	04/18/2018
AMC450631	SHELL-692	04/14/2018	2018-02614	04/18/2018
AMC450632	SHELL-693	04/14/2018	2018-02615	04/18/2018
AMC450633	SHELL-694	04/14/2018	2018-02616	04/18/2018
AMC450634	SHELL-695	04/08/2018	2018-02617	04/18/2018
AMC450635	SHELL-696	04/08/2018	2018-02618	04/18/2018
AMC450636	SHELL-697	03/24/2018	2018-02619	04/18/2018
AMC450637	SHELL-698	03/24/2018	2018-02620	04/18/2018
AMC450638	SHELL-699	03/24/2018	2018-02621	04/18/2018
AMC450639	SHELL-700	03/24/2018	2018-02622	04/18/2018
AMC450640	SHELL-701	03/17/2018	2018-02623	04/18/2018
AMC450641	SHELL-702	03/17/2018	2018-02624	04/18/2018
AMC450642	SHELL-703	03/17/2018	2018-02625	04/18/2018
AMC450643	SHELL-704	03/24/2018	2018-02626	04/18/2018
AMC450644	SHELL-705	03/24/2018	2018-02627	04/18/2018
AMC450645	SHELL-706	03/24/2018	2018-02628	04/18/2018
AMC450646	SHELL-707	03/24/2018	2018-02629	04/18/2018
AMC450647	SHELL-708	04/08/2018	2018-02630	04/18/2018
AMC450648	SHELL-709	04/08/2018	2018-02631	04/18/2018
AMC450649	SHELL-710	04/14/2018	2018-02632	04/18/2018
AMC450650	SHELL-711	04/14/2018	2018-02633	04/18/2018

BLM Serial Number	Claim Name	Location Date	County Records Number	Recording Date
AMC450651	SHELL-712	03/24/2018	2018-02634	04/18/2018
AMC450652	SHELL-713	03/24/2018	2018-02635	04/18/2018
AMC450653	SHELL-714	03/17/2018	2018-02636	04/18/2018
AMC450654	SHELL-715	03/17/2018	2018-02637	04/18/2018
AMC450655	SHELL-716	03/17/2018	2018-02638	04/18/2018
AMC450656	SHELL-717	03/17/2018	2018-02639	04/18/2018
AMC450657	SHELL-718	03/17/2018	2018-02640	04/18/2018
AMC450658	SHELL-719	03/24/2018	2018-02641	04/18/2018
AMC450659	SHELL-720	03/24/2018	2018-02642	04/18/2018
AMC450660	SHELL-721	03/17/2018	2018-02643	04/18/2018
AMC450740	SHELL-722	03/24/2018	2018-02644	04/18/2018

B. Historical SHELL Unpatented Claims:

The following are the active unpatented lode mining claims for Arizona Minerals Inc. situated in the Harshaw and Patagonia Mining Districts, in Sections 27, 28, 29, and 32 through 36 in Township 22 South, Range 16 East; in Sections 1 through 5, 8 through 16 (unsurveyed) and 21 through 23 in Township 23 South, Range 16 East; in Sections 6, 7 and 18, Township 23 South, Range 17 East all in the G&SR Meridian, Santa Cruz County, Arizona, the names of which, and the place of recording of their location notices in the Official Records of Santa Cruz County and the Arizona State office of the Bureau of Land Management are as follows:

BLM Serial Number	Claim Name	Location Date	County Records Number	Recording Date
AMC51409	SHELL NO. 1	01/29/1965	58 - 135	02/03/1965
	Amended	04/25/2013	2013-03346	04/30/2013
AMC51410	SHELL NO. 2	01/29/1965	58 - 136	02/03/1965
	Amended	04/25/2013	2013-03347	04/30/2013
AMC392436	SHELL 2A	05/09/2008	2008-05629	05/22/2008
	Amended	04/25/2013	2013-03348	04/30/2013
AMC392437	SHELL 2B	05/12/2008	2008-05630	05/22/2008
	Amended	04/25/2013	2013-03349	04/30/2013
AMC51411	SHELL NO. 3	01/29/1965	58 - 137	02/03/1965
AMC51412	SHELL NO. 4	01/29/1965	58 - 138	02/03/1965
AMC51413	SHELL NO. 5	01/29/1965	58 - 139	02/03/1965
AMC51414	SHELL NO. 6	01/28/1965	58 - 140	02/03/1965
AMC51415	SHELL NO. 7	01/28/1965	58 - 141	02/03/1965
AMC51416	SHELL NO. 8	01/28/1965	58 - 142	02/03/1965

BLM Serial Number	Claim Name	Location Date	County Records Number	Recording Date
AMC51417	SHELL NO. 9	01/29/1965	58 - 143	02/03/1965
AMC51418	SHELL NO. 10	01/29/1965	58 - 144	02/03/1965
AMC51419	SHELL NO. 11	01/28/1965	58 - 145	02/03/1965
AMC51420	SHELL NO. 12	01/28/1965	58 - 146	02/03/1965
AMC51421	SHELL NO. 13	01/29/1965	58 - 147	02/03/1965
AMC51422	SHELL NO. 14	01/29/1965	58 - 148	02/03/1965
AMC51423	SHELL NO. 15	01/28/1965	58 - 149	02/03/1965
AMC51424	SHELL NO. 16	01/28/1965	58 - 150	02/03/1965
AMC51425	SHELL NO. 17	01/28/1965	58 - 151	02/03/1965
AMC51426	SHELL NO. 18	01/28/1965	58 - 152	02/03/1965
AMC51427	SHELL NO. 19	01/28/1965	58 - 153	02/03/1965
AMC51428	SHELL NO. 20	01/28/1965	58 - 154	02/03/1965
AMC376997	SHELL 21	12/21/2006	2007-01462	01/29/2007
AMC376998	SHELL 22	12/21/2006	2007-01463	01/29/2007
AMC376999	SHELL 23	12/21/2006	2007-01464	01/29/2007
AMC394954	SHELL 24	09/15/2008	2008-11346	11/13/2008
AMC424560	SHELL-24A	07/25/2013	2013-05811	08/06/2013
AMC377000	SHELL 25	12/29/2006	2007-01465	01/29/2007
AMC377001	SHELL 26	12/29/2006	2007-01466	01/29/2007
AMC377002	SHELL 27	12/29/2006	2007-01467	01/29/2007
AMC377003	SHELL 28	01/02/2007	2007-01468	01/29/2007
AMC377004	SHELL 29	01/02/2007	2007-01469	01/29/2007
AMC377005	SHELL 30	01/02/2007	2007-01470	01/29/2007
AMC392438	SHELL 31B	05/15/2008	2008-05631	05/22/2008
	Amended	07/22/2008	2008-07616	07/23/2007
AMC377007	SHELL 32	01/02/2007	2007-01472	01/29/2007
AMC377008	SHELL 33	01/04/2007	2007-01473	01/29/2007
AMC377009	SHELL 34	01/04/2007	2007-01474	01/29/2007
AMC377010	SHELL 35	12/21/2006	2007-01475	01/29/2007
AMC377011	SHELL 36	12/21/2006	2007-01476	01/29/2007
AMC377012	SHELL 37	12/21/2006	2007-01477	01/29/2007
AMC377013	SHELL 38	12/22/2006	2007-01478	01/29/2007
AMC377014	SHELL 39	12/22/2006	2007-01479	01/29/2007
AMC377015	SHELL 40	12/22/2006	2007-01480	01/29/2007
AMC377016	SHELL 41	12/22/2006	2007-01481	01/29/2007
AMC377017	SHELL 42	12/22/2006	2007-01482	01/29/2007
AMC377018	SHELL 43	12/22/2006	2007-01483	01/29/2007

BLM Serial Number	Claim Name	Location Date	County Records Number	Recording Date
AMC51452	SHELL NO. 44	07/25/1967	81 -212	08/04/1967
AMC51453	SHELL NO. 45	07/25/1967	82 -213	08/04/1967
AMC51454	SHELL NO. 46	07/27/1967	83 -214	08/04/1967
AMC51455	SHELL NO. 47	07/27/1967	84 -215	08/04/1967
AMC51456	SHELL NO. 48	07/27/1967	85 -216	08/04/1967
AMC51457	SHELL NO. 49	07/27/1967	86 -217	08/04/1967
AMC377019	SHELL 51	12/29/2006	2007-01484	01/29/2007
AMC377020	SHELL 52	12/29/2006	2007-01485	01/29/2007
AMC377021	SHELL 53	12/29/2006	2007-01486	01/29/2007
AMC377022	SHELL 54	01/02/2007	2007-01487	01/29/2007
AMC377023	SHELL 55	01/02/2007	2007-01488	01/29/2007
AMC377024	SHELL 56	01/02/2007	2007-01489	01/29/2007
AMC377025	SHELL 57	01/02/2007	2007-01490	01/29/2007
AMC377026	SHELL 58	01/02/2007	2007-01491	01/29/2007
AMC377027	SHELL 59	01/04/2007	2007-01492	01/29/2007
AMC377028	SHELL 60	04/01/2007	2007-01493	01/29/2007
AMC377029	SHELL 61	01/04/2007	2007-01494	01/29/2007
AMC377030	SHELL 62	01/04/2007	2007-01495	01/29/2007
AMC377031	SHELL 63	04/01/2007	2007-01496	01/29/2007
AMC377032	SHELL 64	01/04/2007	2007-01497	01/29/2007
AMC377033	SHELL 65	01/02/2007	2007-01498	01/29/2007
AMC377034	SHELL 66	01/02/2007	2007-01499	01/29/2007
AMC377035	SHELL 67	01/02/2007	2007-01500	01/29/2007
AMC377036	SHELL 68	01/02/2007	2007-01501	01/29/2007
AMC377037	SHELL 69	12/22/2006	2007-01502	01/29/2007
AMC377038	SHELL 70	12/22/2006	2007-01503	01/29/2007
AMC377039	SHELL 71	12/22/2006	2007-01504	01/29/2007
AMC377040	SHELL 72	12/22/2006	2007-01505	01/29/2007
AMC383320	SHELL 73	04/24/2007	2007-08110	06/06/2007
AMC383321	SHELL 74	04/24/2007	2007-08111	06/06/2007
AMC383322	SHELL 75	04/24/2007	2007-08112	06/06/2007
AMC383323	SHELL 76	04/24/2007	2007-08113	06/06/2007
	Amended	05/06/2008	2008-05484	05/20/2008
AMC383324	SHELL 77	04/24/2007	2007-08114	06/06/2007
	Amended	05/06/2008	2008-05485	05/20/2008
AMC383325	SHELL 78	04/24/2007	2007-08115	06/06/2007
AMC383326	SHELL 79	04/24/2007	2007-08116	06/06/2007

BLM Serial Number	Claim Name	Location Date	County Records Number	Recording Date
AMC424561	SHELL-79A	07/25/2013	2013-05812	08/06/2013
AMC383327	SHELL 80	04/24/2007	2007-08117	06/06/2007
AMC383328	SHELL 81	04/24/2007	2007-08118	06/06/2007
AMC383329	SHELL 82	05/21/2007	2007-08119	06/06/2007
	Amended	05/07/2008	2008-05486	05/20/2008
AMC383330	SHELL 83	05/21/2007	2007-08120	06/06/2007
	Amended	05/07/2008	2008-05487	05/20/2008
AMC383331	SHELL 84	05/21/2007	2007-08121	06/06/2007
	Amended	05/07/2008	2008-05488	05/20/2008
AMC383332	SHELL 85	05/21/2007	2007-08122	06/06/2007
AMC383333	SHELL 86	05/21/2007	2007-08123	06/06/2007
	Amended	05/07/2008	2008-05489	05/20/2008
AMC383334	SHELL 87	05/21/2007	2007-08124	06/06/2007
AMC383335	SHELL 88	05/21/2007	2007-08125	06/06/2007
	Amended	05/07/2008	2008-05490	05/20/2008
AMC383336	SHELL 89	05/21/2007	2007-08126	06/06/2007
AMC383337	SHELL 90	05/21/2007	2007-08127	06/06/2007
	Amended	05/07/2008	2008-05491	05/20/2008
AMC383338	SHELL 91	05/21/2007	2007-08128	06/06/2007
AMC383339	SHELL 92	05/17/2007	2007-08129	06/06/2007
	Amended	05/06/2008	2008-05492	05/20/2008
AMC383340	SHELL 93	05/17/2007	2007-08130	06/06/2007
	Amended	05/06/2008	2008-05493	05/20/2008
AMC383341	SHELL 94	05/17/2007	2007-08131	06/06/2007
AMC383342	SHELL 95	05/17/2007	2007-08132	06/06/2007
	Amended	05/06/2008	2008-05494	05/20/2008
AMC383343	SHELL 96	05/17/2007	2007-08133	06/06/2007
AMC383344	SHELL 97	05/17/2007	2007-08134	06/06/2007
	Amended	05/06/2008	2008-05495	05/20/2008
AMC383345	SHELL 98	05/16/2007	2007-08135	06/06/2007
AMC383346	SHELL 99	05/16/2007	2007-08136	06/06/2007
	Amended	05/06/2008	2008-05496	05/20/2008
AMC383347	SHELL 100	05/16/2007	2007-08137	06/06/2007
AMC383348	SHELL 101	05/16/2007	2007-08138	06/06/2007
	Amended	05/06/2008	2008-05497	05/20/2008
AMC383349	SHELL 102	04/24/2007	2007-08139	06/06/2007
AMC383350	SHELL 103	04/24/2007	2007-08140	06/06/2007

BLM Serial Number	Claim Name	Location Date	County Records Number	Recording Date
	Amended	04/30/2008	2008-05498	05/20/2008
AMC383351	SHELL 104	04/24/2007	2007-08141	06/06/2007
AMC383352	SHELL 105	04/24/2007	2007-08142	06/06/2007
	Amended	04/30/2008	2008-05499	05/20/2008
AMC383353	SHELL 106	04/24/2007	2007-08143	06/06/2007
	Amended	04/30/2008	2008-05500	05/20/2008
AMC383354	SHELL 107	04/24/2007	2007-08144	06/06/2007
	Amended	04/30/2008	2008-05501	05/20/2008
AMC383355	SHELL 108	04/24/2007	2007-08145	06/06/2007
	Amended	04/30/2008	2008-05502	05/20/2008
AMC383356	SHELL 109	04/24/2007	2007-08146	06/06/2007
	Amended	04/30/2008	2008-05503	05/20/2008
AMC383357	SHELL 110	04/24/2007	2007-08147	06/06/2007
AMC383358	SHELL 111	04/24/2007	2007-08148	06/06/2007
	Amended	04/30/2008	2008-05504	05/20/2008
AMC383359	SHELL 112	04/26/2007	2007-08149	06/06/2007
AMC383360	SHELL 113	04/26/2007	2007-08150	06/06/2007
	Amended	04/30/2008	2008-05505	05/20/2008
AMC383361	SHELL 114	04/26/2007	2007-08151	06/06/2007
AMC383362	SHELL 115	04/26/2007	2007-08152	06/06/2007
	Amended	04/30/2008	2008-05506	05/20/2008
AMC383363	SHELL 116	04/26/2007	2007-08153	06/06/2007
AMC383364	SHELL 117	04/26/2007	2007-08154	06/06/2007
	Amended	04/30/2008	2008-05507	05/20/2008
AMC383365	SHELL 118	05/07/2007	2007-08155	06/06/2007
	Amended	04/30/2008	2008-05508	05/20/2008
	Amended	09/26/2012	2012-08383	10/19/2012
AMC383366	SHELL 119	05/07/2007	2007-08156	06/06/2007
	Amended	04/30/2008	2008-05509	05/20/2008
	Amended	09/26/2012	2012-08384	10/19/2012
AMC383367	SHELL 120	05/07/2007	2007-08157	06/06/2007
AMC383368	SHELL 121	05/07/2007	2007-08158	06/06/2007
	Amended	05/05/2008	2008-05510	05/20/2008
	Amended	09/26/2012	2012-08385	10/19/2012
AMC383369	SHELL 122	05/07/2007	2007-08159	06/06/2007
AMC383370	SHELL 123	05/07/2007	2007-08160	06/06/2007
	Amended	05/05/2008	2008-05511	05/20/2008

BLM Serial Number	Claim Name	Location Date	County Records Number	Recording Date
	Amended	09/26/2012	2012-08386	10/19/2012
AMC383371	SHELL 124	05/07/2007	2007-08161	06/06/2007
AMC383372	SHELL 125	05/07/2007	2007-08162	06/06/2007
	Amended	05/05/2008	2008-05512	05/20/2008
	Amended	09/26/2012	2012-08387	10/19/2012
AMC383373	SHELL 126	05/11/2007	2007-08163	06/06/2007
	Amended	05/05/2008	2008-05513	05/20/2008
AMC383374	SHELL 127	05/11/2007	2007-08164	06/06/2007
	Amended	05/05/2008	2008-05514	05/20/2008
AMC383375	SHELL 128	05/11/2007	2007-08165	06/06/2007
AMC383376	SHELL 129	05/11/2007	2007-08166	06/06/2007
	Amended	05/05/2008	2008-05515	05/20/2008
AMC383377	SHELL 130	05/11/2007	2007-08167	06/06/2007
AMC383378	SHELL 131	05/11/2007	2007-08168	06/06/2007
	Amended	05/01/2008	2008-05516	05/20/2008
AMC383379	SHELL 132	05/11/2007	2007-08169	06/06/2007
AMC383380	SHELL 133	05/11/2007	2007-08170	06/06/2007
	Amended	05/01/2008	2008-05517	05/20/2008
AMC383381	SHELL 134	05/14/2007	2007-08171	06/06/2007
AMC383382	SHELL 135	05/14/2007	2007-08172	06/06/2007
	Amended	05/01/2008	2008-05518	05/20/2008
AMC383383	SHELL 136	05/23/2007	2007-08173	06/06/2007
	Amended	05/07/2008	2008-05519	05/20/2008
AMC383384	SHELL 137	05/23/2007	2007-08174	06/06/2007
AMC383385	SHELL 138	05/23/2007	2007-08175	06/06/2007
AMC383386	SHELL 139	05/23/2007	2007-08176	06/06/2007
AMC383387	SHELL 140	05/18/2007	2007-08177	06/06/2007
	Amended	05/07/2008	2008-05520	05/20/2008
AMC383388	SHELL 141	05/18/2007	2007-08178	06/06/2007
	Amended	05/07/2008	2008-05521	05/20/2008
AMC383389	SHELL 142	05/16/2007	2007-08179	06/06/2007
	Amended	05/06/2008	2008-05522	05/20/2008
AMC383390	SHELL 143	05/16/2007	2007-08180	06/06/2007
AMC383391	SHELL 144	05/16/2007	2007-08181	06/06/2007
	Amended	05/06/2008	2008-05523	05/20/2008
AMC383392	SHELL 145	05/16/2007	2007-08182	06/06/2007
	Amended	05/06/2008	2008-05524	05/20/2008

BLM Serial Number	Claim Name	Location Date	County Records Number	Recording Date
→ AMC424350	SHELL-145A	06/20/2013	2013-05410	07/22/2013
T AMC383393	SHELL 146	05/14/2007	2007-08183	06/06/2007
	Amended	05/01/2008	2008-05525	05/20/2008
AMC383394	SHELL 147	05/14/2007	2007-08184	06/06/2007
AMC383395	SHELL 148	05/14/2007	2007-08185	06/06/2007
	Amended	05/01/2008	2008-05526	05/20/2008
L AMC383396	SHELL 149	05/14/2007	2007-08186	06/06/2007
	Amended	05/01/2008	2008-05527	05/20/2008
→ AMC392439	SHELL 150	05/13/2008	2008-05632	05/22/2008
	Amended	07/22/2008	2008-07615	07/23/2008
AMC394955	SHELL 151	09/15/2008	2008-11347	11/13/2008
AMC394956	SHELL 152	09/15/2008	2008-11348	11/13/2008
AMC394957	SHELL 153	09/15/2008	2008-11349	11/13/2008
AMC394958	SHELL 154	09/15/2008	2008-11350	11/13/2008
AMC394959	SHELL 155	09/15/2008	2008-11351	11/13/2008
AMC394960	SHELL 156	09/15/2008	2008-11352	11/13/2008
AMC394961	SHELL 157	09/15/2008	2008-11353	11/13/2008
AMC394962	SHELL 158	09/14/2008	2008-11354	11/13/2008
AMC394963	SHELL 159	09/14/2008	2008-11355	11/13/2008
AMC394964	SHELL 160	09/14/2008	2008-11356	11/13/2008
AMC394965	SHELL 161	09/14/2008	2008-11357	11/13/2008
AMC394966	SHELL 162	09/14/2008	2008-11358	11/13/2008
AMC394967	SHELL 163	09/14/2008	2008-11359	11/13/2008
AMC394968	SHELL 164	09/14/2008	2008-11360	11/13/2008
L AMC394969	SHELL 165	09/14/2008	2008-11361	11/13/2008
AMC412595	SHELL-166	11/10/2011	2012-00377	01/17/2012
AMC412596	SHELL-167	11/10/2011	2012-00378	01/17/2012
	Amended	09/25/2012	2012-08388	10/19/2012
AMC412597	SHELL-168	11/10/2011	2012-00379	01/17/2012
AMC412598	SHELL-169	11/10/2011	2012-00380	01/17/2012
AMC412599	SHELL-170	11/08/2011	2012-00381	01/17/2012
AMC412600	SHELL-171	11/11/2011	2012-00382	01/17/2012
AMC412601	SHELL-172	11/08/2011	2012-00383	01/17/2012
AMC412602	SHELL-173	11/10/2011	2012-00384	01/17/2012
AMC412603	SHELL-174	11/10/2011	2012-00385	01/17/2012
AMC412604	SHELL-175	12/08/2011	2012-00386	01/17/2012
L AMC412605	SHELL-176	11/14/2011	2012-00387	01/17/2012

PHOENIX, ARIZONA
RECEIVED
JAN 15 2012

BLM Serial Number	Claim Name	Location Date	County Records Number	Recording Date
AMC412606	SHELL-177	11/14/2011	2012-00388	01/17/2012
AMC412607	SHELL-178	11/14/2011	2012-00389	01/17/2012
	Amended	09/26/2012		10/19/2012
AMC412608	SHELL-179	11/14/2011	2012-00390	01/17/2012
	Amended	09/26/2012		10/19/2012
AMC412609	SHELL-180	11/14/2011	2012-00391	01/17/2012
AMC412610	SHELL-181	11/14/2011	2012-00392	01/17/2012
AMC412611	SHELL-182	11/14/2011	2012-00393	01/17/2012
AMC412612	SHELL-183	11/14/2011	2012-00394	01/17/2012
AMC412613	SHELL-184	11/14/2011	2012-00395	01/17/2012
AMC412614	SHELL-185	11/14/2011	2012-00396	01/17/2012
AMC412615	SHELL-186	11/14/2011	2012-00397	01/17/2012
AMC412616	SHELL-187	11/14/2011	2012-00398	01/17/2012
AMC412617	SHELL-188	11/14/2011	2012-00399	01/17/2012
AMC412618	SHELL-189	11/14/2011	2012-00400	01/17/2012
AMC412619	SHELL-190	11/14/2011	2012-00401	01/17/2012
AMC412620	SHELL-191	11/14/2011	2012-00402	01/17/2012
AMC412621	SHELL-192	11/17/2011	2012-00403	01/17/2012
AMC412622	SHELL-193	11/17/2011	2012-00404	01/17/2012
AMC412623	SHELL-194	11/22/2011	2012-00405	01/17/2012
AMC412624	SHELL-195	11/22/2011	2012-00406	01/17/2012
AMC412625	SHELL-196	11/22/2011	2012-00407	01/17/2012
AMC412626	SHELL-197	11/22/2011	2012-00408	01/17/2012
AMC412627	SHELL-198	11/17/2011	2012-00409	01/17/2012
AMC412628	SHELL-199	11/17/2011	2012-00410	01/17/2012
AMC412629	SHELL-200	11/17/2011	2012-00411	01/17/2012
AMC412630	SHELL-201	11/17/2011	2012-00412	01/17/2012
AMC412631	SHELL-202	11/17/2011	2012-00413	01/17/2012
AMC412632	SHELL-203	11/17/2011	2012 00414	01/17/2012
AMC412633	SHELL-204	11/17/2011	2012-00415	01/17/2012
AMC412634	SHELL-205	11/17/2011	2012-00416	01/17/2012
AMC412635	SHELL-206	11/17/2011	2012-00417	01/17/2012
AMC412636	SHELL-207	11/17/2011	2012-00418	01/17/2012
AMC412637	SHELL-208	11/17/2011	2012-00419	01/17/2012
AMC412638	SHELL-209	11/17/2011	2012-00420	01/17/2012
AMC412639	SHELL-210	11/11/2011	2012-00421	01/17/2012
AMC412640	SHELL-211	11/11/2011	2012-00422	01/17/2012

PHOENIX, ARIZONA
 RECEIVED
 01/17/2012

BLM Serial Number	Claim Name	Location Date	County Records Number	Recording Date
AMC412641	SHELL-212	11/11/2011	2012-00423	01/17/2012
AMC412642	SHELL-213	11/11/2011	2012-00424	01/17/2012
AMC412643	SHELL-214	11/11/2011	2012-00425	01/17/2012
AMC412644	SHELL-215	12/08/2011	2012-00426	01/17/2012
AMC412645	SHELL-216	11/11/2011	2012-00427	01/17/2012
AMC412646	SHELL-217	11/28/2011	2012-00428	01/17/2012
AMC424562	SHELL-217A	07/25/2013	2013-05813	08/06/2013
AMC412647	SHELL-218	11/28/2011	2012-00429	01/17/2012
	Amended	01/10/2012	2012-08391	10/19/2012
AMC412648	SHELL-219	11/28/2011	2012-00430	01/17/2012
	Amended	09/26/2012	2012-08392	10/19/2012
AMC424563	SHELL-219A	07/31/2013	2013-05814	08/06/2013
AMC424564	SHELL-219B	07/31/2013	2013-05815	08/06/2013
AMC412649	SHELL-220	11/28/2011	2012-00431	01/17/2012
	Amended	10/01/2012	2012-08393	10/19/2012
AMC412650	SHELL-221	11/28/2011	2012-00432	01/17/2012
	Amended	10/01/2012	2012-08394	10/19/2012
AMC412651	SHELL-222	11/28/2011	2012-00433	01/17/2012
	Amended	10/01/2012	2012-08395	10/19/2012
AMC412652	SHELL-223	11/22/2011	2012-00434	01/17/2012
	Amended	10/01/2012	2012-08396	10/19/2012
AMC412653	SHELL-224	11/22/2011	2012-00435	01/17/2012
	Amended	10/01/2012	2012-08397	10/19/2012
AMC412654	SHELL-225	11/22/2011	2012-00436	01/17/2012
	Amended	10/01/2012	2012-08398	10/19/2012
AMC412655	SHELL-226	11/22/2011	2012-00437	01/17/2012
	Amended	10/01/2012	2012-08399	10/19/2012
AMC412656	SHELL-227	11/22/2011	2012-00438	01/17/2012
	Amended	10/01/2012	2012-08400	10/19/2012
AMC412657	SHELL-228	11/22/2011	2012-00439	01/17/2012
	Amended	10/01/2012	2012-08401	10/19/2012
AMC412658	SHELL-229	11/22/2011	2012-00440	01/17/2012
	Amended	10/01/2012	2012-08402	10/19/2012
AMC412659	SHELL-230	11/22/2011	2012-00441	01/17/2012
	Amended	10/01/2012	2012-08403	10/19/2012
AMC412660	SHELL-231	11/21/2011	2012-00442	01/17/2012
	Amended	10/01/2012	2012-08404	10/19/2012

BLM Serial Number	Claim Name	Location Date	County Records Number	Recording Date
AMC412661	SHELL-232	11/22/2011	2012-00443	01/17/2012
	Amended	10/01/2012	2012-08405	10/19/2012
AMC412662	SHELL-233	11/22/2011	2012-00444	01/17/2012
	Amended	10/01/2012	2012-08406	10/19/2012
AMC412663	SHELL-234	11/22/2011	2012-00445	01/17/2012
	Amended	10/01/2012	2012-08407	10/19/2012
AMC412664	SHELL-235	11/21/2011	2012-00446	01/17/2012
	Amended	10/01/2012	2012-08408	10/19/2012
AMC412665	SHELL-236	11/21/2011	2012-00447	01/17/2012
	Amended	10/01/2012	2012-08409	10/19/2012
AMC412666	SHELL-237	11/21/2011	2012-00448	01/17/2012
	Amended	10/01/2012	2012-08410	10/19/2012
AMC412667	SHELL-238	11/21/2011	2012-00449	01/17/2012
	Amended	10/01/2012	2012-08411	10/19/2012
AMC412668	SHELL-239	11/21/2011	2012-00450	01/17/2012
	Amended	09/26/2012	2012-08412	10/19/2012
AMC412669	SHELL-240	11/21/2011	2012-00451	01/17/2012
	Amended	09/26/2012	2012-08413	10/19/2012
AMC412670	SHELL-241	11/21/2011	2012-00452	01/17/2012
	Amended	09/26/2012	2012-08414	10/19/2012
AMC412671	SHELL-242	11/21/2011	2012-00453	01/17/2012
	Amended	09/26/2012	2012-08415	10/19/2012
AMC412672	SHELL-243	11/21/2011	2012-00454	01/17/2012
	Amended	09/26/2012	2012-08416	10/19/2012
AMC412673	SHELL-244	11/21/2011	2012-00455	01/17/2012
	Amended	09/26/2012	2012-08417	10/19/2012
AMC412674	SHELL-245	11/21/2011	2012-00456	01/17/2012
	Amended	09/26/2012	2012-08418	10/19/2012
AMC412675	SHELL-246	11/21/2011	2012-00457	01/17/2012
	Amended	09/26/2012	2012-08419	10/19/2012
AMC412676	SHELL-247	11/21/2011	2012-00458	01/17/2012
	Amended	09/26/2012	2012-08420	10/19/2012
AMC412677	SHELL-248	11/21/2011	2012-00459	01/17/2012
	Amended	09/26/2012	2012-08421	10/19/2012
AMC412678	SHELL-249	11/21/2011	2012-00460	01/17/2012
	Amended	09/26/2012	2012-08422	10/19/2012
AMC412679	SHELL-250	11/21/2011	2012-00461	01/17/2012

BLM Serial Number	Claim Name	Location Date	County Records Number	Recording Date
	Amended	09/26/2012	2012-08423	10/19/2012
AMC414953	SHELL-251	03/14/2012	2012-02862	04/11/2012
AMC414954	SHELL-252	03/14/2012	2012-02863	04/11/2012
AMC414955	SHELL-253	03/14/2012	2012-02864	04/11/2012
AMC414956	SHELL-254	03/14/2012	2012-02865	04/11/2012
AMC414957	SHELL-255	03/14/2012	2012-02866	04/11/2012
AMC414958	SHELL-256	03/14/2012	2012-02867	04/11/2012
AMC414959	SHELL-257	03/14/2012	2012-02868	04/11/2012
AMC414960	SHELL-258	03/14/2012	2012-02869	04/11/2012
AMC414961	SHELL-259	03/14/2012	2012-02870	04/11/2012
AMC414962	SHELL-260	03/14/2012	2012-02871	04/11/2012
AMC414963	SHELL-261	03/14/2012	2012-02872	04/11/2012
AMC414964	SHELL-262	03/14/2012	2012-02873	04/11/2012
AMC414965	SHELL-263	03/13/2012	2012-02874	04/11/2012
AMC414966	SHELL-264	03/13/2012	2012-02875	04/11/2012
AMC414967	SHELL-265	03/13/2012	2012-02876	04/11/2012
AMC414968	SHELL-266	03/13/2012	2012-02877	04/11/2012
AMC414969	SHELL-267	03/13/2012	2012-02878	04/11/2012
AMC414970	SHELL-268	03/13/2012	2012-02879	04/11/2012
AMC414971	SHELL-269	03/13/2012	2012-02880	04/11/2012
AMC414972	SHELL-270	03/12/2012	2012-02881	04/11/2012
AMC414973	SHELL-271	03/13/2012	2012-02882	04/11/2012
AMC414974	SHELL-272	03/13/2012	2012-02883	04/11/2012
AMC414975	SHELL-273	03/13/2012	2012-02884	04/11/2012
AMC414976	SHELL-274	03/13/2012	2012-02885	04/11/2012
AMC414977	SHELL-275	03/15/2012	2012-02886	04/11/2012
AMC414978	SHELL-276	03/15/2012	2012-02887	04/11/2012
AMC414979	SHELL-277	03/15/2012	2012-02888	04/11/2012
AMC414980	SHELL-278	03/15/2012	2012-02889	04/11/2012
AMC414981	SHELL-279	03/15/2012	2012-02890	04/11/2012
AMC414982	SHELL-280	03/15/2012	2012-02891	04/11/2012
AMC414983	SHELL-281	03/15/2012	2012-02892	04/11/2012
AMC414984	SHELL-282	03/15/2012	2012-02893	04/11/2012
AMC414985	SHELL-283	03/15/2012	2012-02894	04/11/2012
AMC414986	SHELL-284	03/15/2012	2012-02895	04/11/2012
AMC414987	SHELL-285	03/15/2012	2012-02896	04/11/2012
AMC414988	SHELL-286	03/15/2012	2012-02897	04/11/2012

RECEIVED
PHOENIX, ARIZONA
APR 11 2012

BLM Serial Number	Claim Name	Location Date	County Records Number	Recording Date
AMC414989	SHELL-287	03/15/2012	2012-02898	04/11/2012
AMC414990	SHELL-288	03/15/2012	2012-02899	04/11/2012
AMC414991	SHELL-289	03/15/2012	2012-02900	04/11/2012
AMC414992	SHELL-290	03/15/2012	2012-02901	04/11/2012
AMC414993	SHELL-291	03/15/2012	2012-02902	04/11/2012
AMC414994	SHELL-292	03/15/2012	2012-02903	04/11/2012
AMC414995	SHELL-293	03/15/2012	2012-02904	04/11/2012
AMC414996	SHELL-294	03/15/2012	2012-02905	04/11/2012
AMC414997	SHELL-295	03/15/2012	2012-02906	04/11/2012
AMC414998	SHELL-296	03/15/2012	2012-02907	04/11/2012
AMC414999	SHELL-297	03/15/2012	2012-02908	04/11/2012
AMC415000	SHELL-298	03/15/2012	2012-02909	04/11/2012
AMC415001	SHELL-299	03/16/2012	2012-02910	04/11/2012
AMC415002	SHELL-300	03/16/2012	2012-02911	04/11/2012
AMC415003	SHELL-301	03/16/2012	2012-02912	04/11/2012
AMC415004	SHELL-302	03/16/2012	2012-02913	04/11/2012
AMC415005	SHELL-303	03/16/2012	2012-02914	04/11/2012
AMC415006	SHELL-304	03/16/2012	2012-02915	04/11/2012
AMC415007	SHELL-305	03/16/2012	2012-02916	04/11/2012
AMC415008	SHELL-306	03/16/2012	2012-02917	04/11/2012
AMC415009	SHELL-307	03/16/2012	2012-02918	04/11/2012
AMC415010	SHELL-308	03/16/2012	2012-02919	04/11/2012
AMC415011	SHELL-309	03/16/2012	2012-02920	04/11/2012
AMC415012	SHELL-310	03/16/2012	2012-02921	04/11/2012
AMC416189	SHELL-311	05/10/2012	2012-04673	06/13/2012
	Amended	09/25/2012	2012-08424	10/19/2012
AMC416190	SHELL-312	05/10/2012	2012-04674	06/13/2012
	Amended	09/25/2012	2012-08425	10/19/2012
AMC420822	SHELL-313	12/05/2012	2013-00649	01/24/2013
AMC420823	SHELL-314	12/05/2012	2013-00650	01/24/2013
AMC420824	SHELL-315	12/05/2012	2013-00651	01/24/2013
AMC420825	SHELL-316	12/05/2012	2013-00652	01/24/2013
AMC420826	SHELL-317	12/06/2012	2013-00653	01/24/2013
AMC420827	SHELL-318	12/06/2012	2013-00654	01/24/2013
AMC420828	SHELL-319	12/06/2012	2013-00655	01/24/2013
AMC420829	SHELL-320	12/06/2012	2013-00656	01/24/2013
AMC420830	SHELL-321	12/11/2012	2013-00657	01/24/2013

BLM Serial Number	Claim Name	Location Date	County Records Number	Recording Date
AMC420831	SHELL-322	12/11/2012	2013-00658	01/24/2013
AMC420832	SHELL-323	12/11/2012	2013-00659	01/24/2013
AMC420833	SHELL-324	12/11/2012	2013-00660	01/24/2013
AMC420834	SHELL-325	12/05/2012	2013-00661	01/24/2013
AMC420835	SHELL-326	12/05/2012	2013-00662	01/24/2013
AMC420836	SHELL-327	12/03/2012	2013-00663	01/24/2013
AMC420837	SHELL-328	12/03/2012	2013-00664	01/24/2013
AMC420838	SHELL-329	12/03/2012	2013-00665	01/24/2013
AMC421166	SHELL-330	01/07/2013	2013-01676	03/04/2013
AMC421167	SHELL-331	01/07/2013	2013-01677	03/04/2013
AMC421168	SHELL-332	01/07/2013	2013-01678	03/04/2013
AMC421169	SHELL-333	01/07/2013	2013-01679	03/04/2013
AMC421170	SHELL-334	01/07/2013	2013-01680	03/04/2013
AMC421171	SHELL-335	01/07/2013	2013-01681	03/04/2013
AMC421172	SHELL-336	01/04/2013	2013-01682	03/04/2013
AMC421173	SHELL-337	12/28/2012	2013-01683	03/04/2013
AMC421174	SHELL-338	12/28/2012	2013-01684	03/04/2013
AMC421175	SHELL-339	12/28/2012	2013-01685	03/04/2013
AMC421176	SHELL-340	12/28/2012	2013-01686	03/04/2013
AMC421177	SHELL-341	12/28/2012	2013-01687	03/04/2013
AMC421178	SHELL-342	12/28/2012	2013-01688	03/04/2013
AMC421179	SHELL-343	12/28/2012	2013-01689	03/04/2013
AMC421180	SHELL-344	12/28/2012	2013-01690	03/04/2013
AMC421181	SHELL-345	12/27/2012	2013-01691	03/04/2013
AMC421182	SHELL-346	12/27/2012	2013-01692	03/04/2013
AMC421183	SHELL-347	12/27/2012	2013-01693	03/04/2013
AMC421184	SHELL-348	12/27/2012	2013-01694	03/04/2013
AMC421185	SHELL-349	12/27/2012	2013-01695	03/04/2013
AMC421186	SHELL-350	12/27/2012	2013-01696	03/04/2013
AMC421187	SHELL-351	12/27/2012	2013-01697	03/04/2013
AMC421188	SHELL-352	12/27/2012	2013-01698	03/04/2013
AMC421189	SHELL-353	12/27/2012	2013-01699	03/04/2013
AMC421190	SHELL-354	12/27/2012	2013-01700	03/04/2013
AMC421191	SHELL-355	12/27/2012	2013-01701	03/04/2013
AMC421192	SHELL-356	12/27/2012	2013-01702	03/04/2013
AMC421193	SHELL-357	12/28/2012	2013-01703	03/04/2013
AMC421194	SHELL-358	12/28/2012	2013-01704	03/04/2013

BLM Serial Number	Claim Name	Location Date	County Records Number	Recording Date
AMC421195	SHELL-359	12/21/2012	2013-01705	03/04/2013
AMC421196	SHELL-360	12/21/2012	2013-01706	03/04/2013
AMC421197	SHELL-361	12/21/2012	2013-01707	03/04/2013
AMC421198	SHELL-362	12/21/2012	2013-01708	03/04/2013
AMC421199	SHELL-363	12/21/2012	2013-01709	03/04/2013
AMC421200	SHELL-364	12/21/2012	2013-01710	03/04/2013
AMC421201	SHELL-365	12/21/2012	2013-01711	03/04/2013
AMC421202	SHELL-366	12/21/2012	2013-01712	03/04/2013
AMC421203	SHELL-367	12/21/2012	2013-01713	03/04/2013
AMC421204	SHELL-368	12/20/2012	2013-01714	03/04/2013
AMC421205	SHELL-369	12/20/2012	2013-01715	03/04/2013
AMC421206	SHELL-370	12/20/2012	2013-01716	03/04/2013
AMC421207	SHELL-371	12/20/2012	2013-01717	03/04/2013
AMC421208	SHELL-372	12/20/2012	2013-01718	03/04/2013
AMC421209	SHELL-373	12/20/2012	2013-01719	03/04/2013
AMC421210	SHELL-374	12/20/2012	2013-01720	03/04/2013
AMC421211	SHELL-375	12/20/2012	2013-01721	03/04/2013
AMC421212	SHELL-376	12/20/2012	2013-01722	03/04/2013
AMC421213	SHELL-377	12/20/2012	2013-01723	03/04/2013
AMC421214	SHELL-378	12/20/2012	2013-01724	03/04/2013
AMC421215	SHELL-379	12/19/2012	2013-01725	03/04/2013
AMC421216	SHELL-380	12/19/2012	2013-01726	03/04/2013
AMC421217	SHELL-381	12/19/2012	2013-01727	03/04/2013
AMC421218	SHELL-382	12/19/2012	2013-01728	03/04/2013
AMC421219	SHELL-383	12/19/2012	2013-01729	03/04/2013
AMC421220	SHELL-384	12/19/2012	2013-01730	03/04/2013
AMC421221	SHELL-385	12/19/2012	2013-01731	03/04/2013
AMC421222	SHELL-386	12/19/2012	2013-01732	03/04/2013
AMC421223	SHELL-387	12/19/2012	2013-01733	03/04/2013
AMC421224	SHELL-388	12/19/2012	2013-01734	03/04/2013
AMC421225	SHELL-389	12/19/2012	2013-01735	03/04/2013
AMC421226	SHELL-390	12/19/2012	2013-01736	03/04/2013
AMC421227	SHELL-391	12/18/2012	2013-01737	03/04/2013
AMC421228	SHELL-392	12/18/2012	2013-01738	03/04/2013
AMC421229	SHELL-393	12/18/2012	2013-01739	03/04/2013
AMC421230	SHELL-394	12/18/2012	2013-01740	03/04/2013
AMC421231	SHELL-395	12/18/2012	2013-01741	03/04/2013

BLM Serial Number	Claim Name	Location Date	County Records Number	Recording Date
AMC421232	SHELL-396	12/18/2012	2013-01742	03/04/2013
AMC421233	SHELL-397	12/18/2012	2013-01743	03/04/2013
AMC421234	SHELL-398	12/18/2012	2013-01744	03/04/2013
AMC421235	SHELL-399	02/05/2013	2013-01745	03/04/2013
AMC424351	SHELL-400	06/20/2013	2013-05411	07/22/2013
AMC424565	SHELL-400A	07/31/2013	2013-05816	08/06/2013
AMC424352	SHELL-401	06/20/2013	2013-05412	07/22/2013
AMC424353	SHELL-402	06/20/2013	2013-05413	07/22/2013
AMC424354	SHELL-403	06/17/2013	2013-05414	07/22/2013
AMC424355	SHELL-404	06/17/2013	2013-05415	07/22/2013
AMC424356	SHELL-405	06/17/2013	2013-05416	07/22/2013
AMC424357	SHELL-406	06/17/2013	2013-05417	07/22/2013
AMC424358	SHELL-407	06/17/2013	2013-05418	07/22/2013
AMC424359	SHELL-408	06/17/2013	2013-05419	07/22/2013
AMC424360	SHELL-409	06/18/2013	2013-05420	07/22/2013
AMC424361	SHELL-409A	06/20/2013	2013-05421	07/22/2013
AMC424362	SHELL-410	07/11/2013	2013-05422	07/22/2013
AMC424363	SHELL-411	06/20/2013	2013-05423	07/22/2013
AMC424364	SHELL-412	07/11/2013	2013-05424	07/22/2013
AMC424365	SHELL-413	06/20/2013	2013-05425	07/22/2013
AMC424366	SHELL-414	06/17/2013	2013-05426	07/22/2013
AMC424367	SHELL-415	06/17/2013	2013-05427	07/22/2013
AMC424368	SHELL-416	06/17/2013	2013-05428	07/22/2013
AMC424369	SHELL-417	07/11/2013	2013-05429	07/22/2013
AMC424370	SHELL-418	06/17/2013	2013-05430	07/22/2013
AMC424371	SHELL-419	06/18/2013	2013-05431	07/22/2013
AMC424372	SHELL-420	06/20/2013	2013-05432	07/22/2013
AMC424373	SHELL-421	06/20/2013	2013-05433	07/22/2013
AMC424374	SHELL-422	06/20/2013	2013-05434	07/22/2013
AMC424375	SHELL-423	06/18/2013	2013-05435	07/22/2013
AMC424376	SHELL-424	06/18/2013	2013-05436	07/22/2013
AMC424377	SHELL-425	06/18/2013	2013-05437	07/22/2013
AMC424378	SHELL-426	06/18/2013	2013-05438	07/22/2013
AMC424379	SHELL-427	06/18/2013	2013-05439	07/22/2013
AMC424380	SHELL-428	06/18/2013	2013-05440	07/22/2013
AMC424381	SHELL-429	06/18/2013	2013-05441	07/22/2013
AMC424382	SHELL-430	06/18/2013	2013-05442	07/22/2013

BLM Serial Number	Claim Name	Location Date	County Records Number	Recording Date
AMC424383	SHELL-431	06/18/2013	2013-05443	07/22/2013
AMC424384	SHELL-432	06/18/2013	2013-05444	07/22/2013
AMC424385	SHELL-433	06/20/2013	2013-05445	07/22/2013
AMC424386	SHELL-434	06/18/2013	2013-05446	07/22/2013
AMC424387	SHELL-435	06/18/2013	2013-05447	07/22/2013
AMC424388	SHELL-436	06/18/2013	2013-05448	07/22/2013
AMC424389	SHELL-437	07/11/2013	2013-05449	07/22/2013
AMC424390	SHELL-438	07/11/2013	2013-05450	07/22/2013
AMC424391	SHELL-439	07/11/2013	2013-05451	07/22/2013

C. WCR Unpatented Mining Claims:

The following are the active unpatented lode mining claims for Arizona Minerals Inc. situated in the Harshaw and Patagonia Mining District, in Sections 13, 24, 25 and 36 in Township 23 South, Range 15 East; in Sections 8, 9, 16 through 21, and 28 through 32 in Township 23 South, Range 16 East; in Section 1 in Township 24 South, Range 15 East; and in Section 6 in Township 24 South, Range 16 East, all in the G&SR Meridian, Santa Cruz County, Arizona, the names of which and the place of record of the location notices thereof in the official records of the Santa Cruz County Recorder and Arizona State office of the Bureau of Land Management are as follows:

BLM Serial Number	Claim Name	Location Date	County Records Number	Recording Date
AMC367401	WCR-20	09/06/2005	2005-16751	12/06/2005
AMC367402	WCR-21	09/06/2005	2005-16752	12/06/2005
AMC367403	WCR-22	09/06/2005	2005-16753	12/06/2005
AMC367404	WCR-23	09/06/2005	2005-16754	12/06/2005
AMC367405	WCR-24	09/06/2005	2005-16755	12/06/2005
AMC367406	WCR-25	09/06/2005	2005-16756	12/06/2005
AMC367407	WCR-26	09/06/2005	2005-16757	12/06/2005
AMC367408	WCR-27	09/06/2005	2005-16758	12/06/2005
AMC367409	WCR-28	09/06/2005	2005-16759	12/06/2005
AMC367410	WCR-29	09/06/2005	2005-16760	12/06/2005
AMC367411	WCR-30	09/06/2005	2005-16761	12/06/2005
AMC367412	WCR-31	09/06/2005	2005-16762	12/06/2005
AMC367413	WCR-32	09/06/2005	2005-16763	12/06/2005
AMC367414	WCR-33	09/06/2005	2005-16764	12/06/2005
AMC367415	WCR-34	09/06/2005	2005-16765	12/06/2005

BLM Serial Number	Claim Name	Location Date	County Records Number	Recording Date
AMC367416	WCR-35	09/06/2005	2005-16766	12/06/2005
AMC367417	WCR-36	09/06/2005	2005-16767	12/06/2005
AMC367418	WCR-37	09/06/2005	2005-16768	12/06/2005
AMC367419	WCR-38	09/06/2005	2005-16769	12/06/2005
AMC367420	WCR-39	09/06/2005	2005-16770	12/06/2005
AMC367422	WCR-41	09/06/2005	2005-16772	12/06/2005
AMC367424	WCR-43	09/06/2005	2005-16774	12/06/2005
AMC367426	WCR-45	09/06/2005	2005-16776	12/06/2005
AMC367428	WCR-47	09/06/2005	2005-16778	12/06/2005
AMC367430	WCR-49	09/06/2005	2005-16780	12/06/2005
AMC367431	WCR-50	09/07/2005	2005-16781	12/06/2005
AMC367432	WCR-51	09/07/2005	2005-16782	12/06/2005
AMC367433	WCR-52	09/07/2005	2005-16783	12/06/2005
AMC367434	WCR-53	09/07/2005	2005-16784	12/06/2005
AMC367435	WCR-54	09/07/2005	2005-16785	12/06/2005
AMC367436	WCR-55	09/07/2005	2005-16786	12/06/2005
AMC367437	WCR-56	09/07/2005	2005-16787	12/06/2005
AMC367438	WCR-57	09/07/2005	2005-16788	12/06/2005
AMC367439	WCR-58	09/07/2005	2005-16789	12/06/2005
AMC367441	WCR-60	09/07/2005	2005-16791	12/06/2005
AMC367442	WCR-61	09/07/2005	2005-16792	12/06/2005
AMC367443	WCR-62	09/07/2005	2005-16793	12/06/2005
AMC367444	WCR-63	09/07/2005	2005-16794	12/06/2005
AMC367445	WCR-64	09/07/2005	2005-16795	12/06/2005
AMC367446	WCR-65	09/07/2005	2005-16796	12/06/2005
AMC367447	WCR-66	09/07/2005	2005-16797	12/06/2005
AMC367448	WCR-67	09/07/2005	2005-16798	12/06/2005
AMC367449	WCR-68	09/07/2005	2005-16799	12/06/2005
AMC367450	WCR-69	09/07/2005	2005-16800	12/06/2005
AMC367451	WCR-70	09/07/2005	2005-16801	12/06/2005
AMC367452	WCR-71	09/07/2005	2005-16802	12/06/2005
AMC367453	WCR-72	09/07/2005	2005-16803	12/06/2005
AMC367454	WCR-73	09/07/2005	2005-16804	12/06/2005
AMC367455	WCR-74	09/07/2005	2005-16805	12/06/2005
AMC367456	WCR-75	09/07/2005	2005-16806	12/06/2005
AMC367457	WCR-76	09/07/2005	2005-16807	12/06/2005
AMC367458	WCR-77	09/07/2005	2005-16808	12/06/2005

BLM Serial Number	Claim Name	Location Date	County Records Number	Recording Date
AMC367459	WCR-78	09/07/2005	2005-16809	12/06/2005
AMC367460	WCR-79	09/07/2005	2005-16810	12/06/2005
AMC367461	WCR-81	09/07/2005	2005-16811	12/06/2005
AMC367462	WCR-82	09/07/2005	2005-16812	12/06/2005
AMC367463	WCR-83	09/07/2005	2005-16813	12/06/2005
AMC367464	WCR-85	09/07/2005	2005-16814	12/06/2005
AMC367465	WCR-87	09/07/2005	2005-16815	12/06/2005
AMC367466	WCR-88	09/07/2005	2005-16816	12/06/2005
AMC367467	WCR-89	09/07/2005	2005-16817	12/06/2005
AMC367468	WCR-90	09/07/2005	2005-16818	12/06/2005
AMC367469	WCR-91	09/07/2005	2005-16819	12/06/2005
AMC367470	WCR-93	09/07/2005	2005-16820	12/06/2005
AMC367471	WCR-94	09/07/2005	2005-16821	12/06/2005
AMC367472	WCR-95	09/08/2005	2005-16822	12/06/2005
AMC367473	WCR-96	09/08/2005	2005-16823	12/06/2005
AMC367474	WCR-97	09/08/2005	2005-16824	12/06/2005
AMC367475	WCR-98	09/08/2005	2005-16825	12/06/2005
AMC367476	WCR-99	09/08/2005	2005-16826	12/06/2005
AMC367477	WCR-100	09/08/2005	2005-16827	12/06/2005
AMC367478	WCR-101	09/08/2005	2005-16828	12/06/2005
AMC367479	WCR-102	09/08/2005	2005-16829	12/06/2005
AMC367480	WCR-103	09/08/2005	2005-16830	12/06/2005
AMC367481	WCR-104	09/08/2005	2005-16831	12/06/2005
AMC367482	WCR-105	09/08/2005	2005-16832	12/06/2005
AMC367483	WCR-106	09/08/2005	2005-16833	12/06/2005
AMC367484	WCR-107	09/08/2005	2005-16834	12/06/2005
AMC367485	WCR-108	09/08/2005	2005-16835	12/06/2005
AMC367486	WCR-109	09/08/2005	2005-16836	12/06/2005
AMC367487	WCR-110	09/08/2005	2005-16837	12/06/2005
AMC376328 *	Amended	12/07/2006	2006-19777	12/15/2006
AMC367488	WCR-111	09/08/2005	2005-16838	12/06/2005
AMC367489	WCR-112	09/08/2005	2005-16839	12/06/2005

* Please note that the BLM erroneously assigned new "AMC" numbers to these amendments at the time they were filed. The AMC numbers associated with the amendments are "closed" due to non-payment of maintenance fees, but that does not influence the effectiveness of the original claims, which are valid and up-to-date. Arizona Minerals, Inc. is working with the BLM to correct the filing error.

BLM Serial Number	Claim Name	Location Date	County Records Number	Recording Date
AMC376329 *	Amended	12/08/2006	2006-19778	12/15/2006
AMC367490	WCR-113	09/08/2005	2005-16840	12/06/2005
AMC367491	WCR-114	09/08/2005	2005-16841	12/06/2005
AMC376330 *	Amended	12/09/2006	2006-19779	12/15/2006
AMC367492	WCR-115	09/08/2005	2005-16842	12/06/2005
AMC367493	WCR-116	09/08/2005	2005-16843	12/06/2005
AMC367494	WCR-117	09/09/2005	2005-16844	12/06/2005
AMC367495	WCR-118	09/09/2005	2005-16845	12/06/2005
AMC367496	WCR-119	09/09/2005	2005-16846	12/06/2005
AMC367497	WCR-120	09/09/2005	2005-16847	12/06/2005
AMC367498	WCR-121	09/09/2005	2005-16848	12/06/2005
AMC367499	WCR-122	09/09/2005	2005-16849	12/06/2005
AMC367500	WCR-123	09/09/2005	2005-16850	12/06/2005
AMC367501	WCR-124	09/08/2005	2005-16851	12/06/2005
AMC367502	WCR-125	09/08/2005	2005-16852	12/06/2005
AMC367503	WCR-126	09/08/2005	2005-16853	12/06/2005
AMC367504	WCR-127	09/08/2005	2005-16854	12/06/2005
AMC367505	WCR-128	09/08/2005	2005-16855	12/06/2005
AMC367506	WCR-129	09/08/2005	2005-16856	12/06/2005
AMC367507	WCR-130	09/08/2005	2005-16857	12/06/2005
AMC367508	WCR-131	09/08/2005	2005-16858	12/06/2005
AMC367509	WCR-132	09/08/2005	2005-16859	12/06/2005
AMC367510	WCR-133	09/08/2005	2005-16860	12/06/2005
AMC367511	WCR-134	09/08/2005	2005-16861	12/06/2005
AMC367512	WCR-135	09/08/2005	2005-16862	12/06/2005
AMC367513	WCR-136	09/08/2005	2005-16863	12/06/2005
AMC367514	WCR-137	09/08/2005	2005-16864	12/06/2005
AMC367515	WCR-138	09/08/2005	2005-16865	12/06/2005
AMC367516	WCR-139	09/08/2005	2005-16866	12/06/2005
AMC367517	WCR-140	09/08/2005	2005-16867	12/06/2005
AMC367518	WCR-141	09/08/2005	2005-16868	12/06/2005
AMC367519	WCR-142	09/08/2005	2005-16869	12/06/2005
AMC367520	WCR-143	09/08/2005	2005-16870	12/06/2005

* Please note that the BLM erroneously assigned new "AMC" numbers to these amendments at the time they were filed. The AMC numbers associated with the amendments are "closed" due to non-payment of maintenance fees, but that does not influence the effectiveness of the original claims, which are valid and up-to-date. Arizona Minerals, Inc. is working with the BLM to correct the filing error.

BLM Serial Number	Claim Name	Location Date	County Records Number	Recording Date
AMC367521	WCR-144	09/09/2005	2005-16871	12/06/2005
AMC367522	WCR-145	09/09/2005	2005-16872	12/06/2005
AMC367523	WCR-146	09/09/2005	2005-16873	12/06/2005
AMC367524	WCR-147	09/09/2005	2005-16874	12/06/2005
AMC367525	WCR-148	09/09/2005	2005-16875	12/06/2005
AMC367526	WCR-149	09/09/2005	2005-16876	12/06/2005
AMC367527	WCR-150	09/09/2005	2005-16877	12/06/2005
AMC367528	WCR-151	09/09/2005	2005-16878	12/06/2005
AMC367529	WCR-152	09/08/2005	2005-16879	12/06/2005
AMC367530	WCR-153	09/08/2005	2005-16880	12/06/2005
AMC367531	WCR-154	09/08/2005	2005-16881	12/06/2005
AMC367532	WCR-155	09/08/2005	2005-16882	12/06/2005
AMC367533	WCR-156	09/08/2005	2005-16883	12/06/2005
AMC367534	WCR-157	09/08/2005	2005-16884	12/06/2005
AMC367535	WCR-158	09/08/2005	2005-16885	12/06/2005
AMC367536	WCR-159	09/08/2005	2005-16886	12/06/2005
AMC367537	WCR-160	09/08/2005	2005-16887	12/06/2005
AMC367538	WCR-161	09/08/2005	2005-16888	12/06/2005
AMC367539	WCR-162	09/09/2005	2005-16889	12/06/2005
AMC367540	WCR-163	09/09/2005	2005-16890	12/06/2005
AMC367541	WCR-164	09/09/2005	2005-16891	12/06/2005
AMC367542	WCR-165	09/09/2005	2005-16892	12/06/2005
AMC367543	WCR-166	09/09/2005	2005-16893	12/06/2005
AMC367544	WCR-167	09/09/2005	2005-16894	12/06/2005
AMC367545	WCR-168	09/09/2005	2005-16895	12/06/2005
AMC367546	WCR-169	09/09/2005	2005-16896	12/06/2005
AMC367547	WCR-170	09/09/2005	2005-16897	12/06/2005
AMC367548	WCR-171	09/09/2005	2005-16898	12/06/2005
AMC367549	WCR-172	09/09/2005	2005-16899	12/06/2005
AMC367550	WCR-173	09/09/2005	2005-16900	12/06/2005
AMC367551	WCR-174	09/09/2005	2005-16901	12/06/2005
AMC367552	WCR-175	09/07/2005	2005-16902	12/06/2005
AMC367553	WCR-176	09/07/2005	2005-16903	12/06/2005
AMC367554	WCR-177	09/11/2005	2005-16904	12/06/2005
AMC367555	WCR-178	09/11/2005	2005-16905	12/06/2005
AMC367556	WCR-179	09/11/2005	2005-16906	12/06/2005
AMC367557	WCR-180	09/11/2005	2005-16907	12/06/2005

BLM Serial Number	Claim Name	Location Date	County Records Number	Recording Date
AMC367558	WCR-181	09/11/2005	2005-16908	12/06/2005
AMC367559	WCR-182	09/11/2005	2005-16909	12/06/2005
AMC367584	WCR-207	09/11/2005	2005-16934	12/06/2005
AMC367585	WCR-208	09/09/2005	2005-16935	12/06/2005
AMC367586	WCR-209	09/11/2005	2005-16936	12/06/2005
AMC367587	WCR-210	09/11/2005	2005-16937	12/06/2005
AMC367588	WCR-211	09/11/2005	2005-16938	12/06/2005
AMC367589	WCR-212	09/11/2005	2005-16939	12/06/2005
AMC367590	WCR-213	09/11/2005	2005-16940	12/06/2005
AMC367591	WCR-214	09/08/2005	2005-16941	12/06/2005
AMC367592	WCR-215	09/08/2005	2005-16942	12/06/2005
AMC367593	WCR-216	09/11/2005	2005-16943	12/06/2005
AMC367594	WCR-217	09/11/2005	2005-16944	12/06/2005
AMC367595	WCR-218	09/08/2005	2005-16945	12/06/2005
AMC367596	WCR-219	09/11/2005	2005-16946	12/06/2005
AMC367597	WCR-220	09/08/2005	2005-16947	12/06/2005
AMC367598	WCR-221	09/08/2005	2005-16948	12/06/2005
AMC367600	WCR-223	09/08/2005	2005-16950	12/06/2005
AMC368661	WCR 274	09/21/2005	2005-16725	12/06/2005
	Amended	12/23/2005	2005-18179	12/28/2005
AMC368662	WCR 275	09/21/2005	2005-16726	12/06/2005
	Amended	12/23/2005	2005-18180	12/28/2005
AMC368663	WCR 277	09/21/2005	2005-16727	12/06/2005
	Amended	12/23/2005	2005-18181	12/28/2005
AMC368664	WCR 278	09/21/2005	2005-16728	12/06/2005
	Amended	12/23/2005	2005-18182	12/28/2005
AMC368665	WCR 293	09/22/2005	2005-16729	12/06/2005
	Amended	12/23/2005	2005-18183	12/28/2005
AMC368666	WCR 301	09/22/2005	2005-16730	12/06/2005
	Amended	12/23/2005	2005-18184	12/28/2005
AMC368667	WCR 303	10/13/2005	2005-16731	12/06/2005
	Amended	12/23/2005	2005-18185	12/28/2005
AMC368668	WCR 304	10/13/2005	2005-16732	12/06/2005
	Amended	12/23/2005	2005-18186	12/28/2005
AMC368669	WCR 305	10/13/2005	2005-16733	12/06/2005
	Amended	12/23/2005	2005-18187	12/28/2005
AMC368670	WCR 306	10/13/2005	2005-16734	12/06/2005

BLM Serial Number	Claim Name	Location Date	County Records Number	Recording Date
	Amended	12/23/2005	2005-18188	12/28/2005
AMC368671	WCR 307	10/12/2005	2005-16735	12/06/2005
	Amended	12/23/2005	2005-18189	12/28/2005
AMC368672	WCR 308	10/12/2005	2005-16736	12/06/2005
	Amended	12/23/2005	2005-18190	12/28/2005
AMC368673	WCR 309	10/12/2005	2005-16737	12/06/2005
	Amended	12/23/2005	2005-18191	12/28/2005
AMC368674	WCR 310	10/12/2005	2005-16738	12/06/2005
	Amended	12/23/2005	2005-18192	12/28/2005
AMC368675	WCR 311	10/12/2005	2005-16739	12/06/2005
	Amended	12/23/2005	2005-18193	12/28/2005
AMC368676	WCR 312	10/12/2005	2005-16740	12/06/2005
	Amended	12/23/2005	2005-18194	12/28/2005
AMC368677	WCR 313	10/12/2005	2005-16741	12/06/2005
	Amended	12/23/2005	2005-18195	12/28/2005
AMC368678	WCR 314	10/12/2005	2005-16742	12/06/2005
	Amended	12/23/2005	2005-18196	12/28/2005
AMC368679	WCR 315	10/12/2005	2005-16743	12/06/2005
	Amended	12/23/2005	2005-18197	12/28/2005
AMC368680	WCR 316	10/12/2005	2005-16744	12/06/2005
	Amended	12/23/2005	2005-18198	12/28/2005
AMC368681	WCR 317	10/12/2005	2005-16745	12/06/2005
	Amended	12/23/2005	2005-18199	12/28/2005
AMC368682	WCR 318	10/12/2005	2005-16746	12/06/2005
	Amended	12/23/2005	2005-18200	12/28/2005
AMC373271	WCR-323	05/01/2006	2006-07297	05/02/2006
AMC373273	WCR-359	07/14/2006	2006-11578	07/19/2006
AMC373274	WCR-360	07/14/2006	2006-11579	07/19/2006
AMC373275	WCR-361	07/14/2006	2006-11580	07/19/2006
AMC376279	WCR-80	10/19/2006	2006-19728	12/15/2006
AMC376280	WCR-84	10/19/2006	2006-19729	12/15/2006
AMC376281	WCR-86	10/19/2006	2006-19730	12/15/2006
AMC376282	WCR-4	10/13/2006	2006-19731	12/15/2006
AMC376283	WCR-5	10/13/2006	2006-19732	12/15/2006
AMC376284	WCR-6	10/13/2006	2006-19733	12/15/2006
AMC376285	WCR-7	10/13/2006	2006-19734	12/15/2006
AMC376286	WCR-8	10/13/2006	2006-19735	12/15/2006

BLM Serial Number	Claim Name	Location Date	County Records Number	Recording Date
AMC376287	WCR-9	10/13/2006	2006-19736	12/15/2006
AMC376288	WCR-10	10/13/2006	2006-19737	12/15/2006
AMC376289	WCR-11	10/13/2006	2006-19738	12/15/2006
AMC376290	WCR-12	10/13/2006	2006-19739	12/15/2006
AMC376291	WCR-13	10/13/2006	2006-19740	12/15/2006
AMC376292	WCR-14	10/13/2006	2006-19741	12/15/2006
AMC376293	WCR-15	10/13/2006	2006-19742	12/15/2006
AMC376294	WCR-16	10/13/2006	2006-19743	12/15/2006
AMC376295	WCR-17	10/13/2006	2006-19744	12/15/2006
AMC376296	WCR-18	10/13/2006	2006-19745	12/15/2006
AMC376297	WCR-19	10/13/2006	2006-19746	12/15/2006
AMC376302	WCR-404	10/13/2006	2006-19751	12/15/2006
AMC376303	WCR-405	10/13/2006	2006-19752	12/15/2006
AMC376304	WCR-406	10/13/2006	2006-19753	12/15/2006
AMC376305	WCR-407	10/13/2006	2006-19754	12/15/2006
AMC376316	WCR-420A	12/13/2006	2006-19765	12/15/2006
AMC376317	WCR-421A	12/13/2006	2006-19766	12/15/2006
AMC376318	WCR-422	10/10/2006	2006-19767	12/15/2006
AMC376319	WCR-423	10/10/2006	2006-19768	12/15/2006
AMC376320	WCR-424	10/10/2006	2006-19769	12/15/2006
AMC376321	WCR-425	10/10/2006	2006-19770	12/15/2006
AMC376322	WCR-426	10/18/2006	2006-19771	12/15/2006
AMC376323	WCR-427	10/18/2006	2006-19772	12/15/2006
AMC376324	WCR-428	10/29/2006	2006-19773	12/15/2006
AMC376325	WCR-429	10/29/2006	2006-19774	12/15/2006
AMC376326	WCR-430	11/30/2006	2006-19775	12/15/2006
AMC376327	WCR-431	12/11/2006	2006-19776	12/15/2006
AMC376331	WCR-110E	12/06/2006	2006-19780	12/15/2006
AMC376332	WCR-112E	12/06/2006	2006-19781	12/15/2006
AMC376333	WCR-114E	12/06/2006	2006-19782	12/15/2006
AMC376440	WCR-432	12/20/2006	2007-01454	01/29/2007
AMC376441	WCR-433	12/20/2006	2007-01455	01/29/2007
AMC376442	WCR-434	12/20/2006	2007-01456	01/29/2007
AMC376443	WCR-435	12/20/2006	2007-01457	01/29/2007
AMC376444	WCR-436	12/20/2006	2007-01458	01/29/2007
AMC376445	WCR-437	12/20/2006	2007-01459	01/29/2007
AMC376446	WCR-438	12/20/2006	2007-01460	01/29/2007

BLM Serial Number	Claim Name	Location Date	County Records Number	Recording Date
AMC376447	WCR-439	12/20/2006	2007-01461	01/29/2007
AMC427463	WCR-92	02/10/2014	2014-01329	03/10/2014
AMC427464	WCR-183	02/05/2014	2014-01330	03/10/2014
AMC427465	WCR-184	02/04/2014	2014-01331	03/10/2014
AMC427466	WCR-185	02/05/2014	2014-01332	03/10/2014
AMC427467	WCR-186	02/04/2014	2014-01333	03/10/2014
AMC427468	WCR-187	02/05/2014	2014-01334	03/10/2014
AMC427469	WCR-188	02/04/2014	2014-01335	03/10/2014
AMC427470	WCR-189	02/05/2014	2014-01336	03/10/2014
AMC427471	WCR-190	02/04/2014	2014-01337	03/10/2014
AMC427472	WCR-191	02/05/2014	2014-01338	03/10/2014
AMC427473	WCR-192	02/04/2014	2014-01339	03/10/2014
AMC427474	WCR-193	02/05/2014	2014-01340	03/10/2014
AMC427475	WCR-194	02/04/2014	2014-01341	03/10/2014
AMC427476	WCR-195	02/05/2014	2014-01342	03/10/2014
AMC427477	WCR-196	02/04/2014	2014-01343	03/10/2014
AMC427478	WCR-197	02/05/2014	2014-01344	03/10/2014
AMC427479	WCR-198	02/04/2014	2014-01345	03/10/2014
AMC427480	WCR-199	02/05/2014	2014-01346	03/10/2014
AMC427481	WCR-200	02/04/2014	2014-01347	03/10/2014
AMC427482	WCR-201	02/05/2014	2014-01348	03/10/2014
AMC427483	WCR-202	02/05/2014	2014-01349	03/10/2014
AMC427484	WCR-203	02/05/2014	2014-01350	03/10/2014
AMC427485	WCR-204	02/05/2014	2014-01351	03/10/2014
AMC427486	WCR-205	02/05/2014	2014-01352	03/10/2014
AMC427487	WCR-206	02/05/2014	2014-01353	03/10/2014
AMC427488	WCR-255	02/10/2014	2014-01354	03/10/2014
AMC427489	WCR-256	02/06/2014	2014-01355	03/10/2014
AMC427490	WCR-257	02/10/2014	2014-01356	03/10/2014
AMC427491	WCR-258	02/06/2014	2014-01357	03/10/2014
AMC427492	WCR-259	02/10/2014	2014-01358	03/10/2014
AMC427493	WCR-260	02/06/2014	2014-01359	03/10/2014
AMC427494	WCR-261	02/10/2014	2014-01360	03/10/2014
AMC427495	WCR-262	02/10/2014	2014-01361	03/10/2014
AMC427496	WCR-263	02/10/2014	2014-01362	03/10/2014
AMC427497	WCR-264	02/10/2014	2014-01363	03/10/2014

D. FOBC Unpatented Mining Claims:

The following described unpatented lode mining are in the Harshaw and Patagonia Mining District, situated within Sections 5, 8 and 9 in Township 23 South, Range 16 East in the G&SR Meridian, Santa Cruz County, Arizona, the names of which and the place of record of the location notices thereof in the official records of the Santa Cruz County Recorder and Arizona State Office of the Bureau of Land Management are as follows:

BLM Serial Number	Claim Name	Location Date	County Records Number	Recording Date
AMC374413	PAT 1	07/10/2006	2006-16082	10/06/2006
AMC374414	PAT 2	07/10/2006	2006-16083	10/06/2006
AMC374415	PAT 3	07/10/2006	2006-16084	10/06/2006
AMC374416	PAT 4	07/10/2006	2006-16085	10/06/2006
AMC374417	PAT 5	07/10/2006	2006-16086	10/06/2006
AMC374418	PAT 6	07/10/2006	2006-16087	10/06/2006
AMC374419	PAT 7	07/10/2006	2006-16088	10/06/2006
AMC374420	PAT 8	07/10/2006	2006-16089	10/06/2006
AMC374421	PAT 9	07/10/2006	2006-16090	10/06/2006
AMC435089	PAT 10	07/10/2006	2006-16091	10/06/2006
	Amended	10/28/2015	2015-06352	11/05/2015
AMC374423	PAT 11	07/10/2006	2006-16092	10/06/2006
AMC374424	PAT 12	07/10/2006	2006-16093	10/06/2006
AMC374425	PAT 13	07/10/2006	2006-16094	10/06/2006
AMC374426	PAT 14	07/10/2006	2006-16095	10/06/2006
AMC374427	PAT 15	07/10/2006	2006-16096	10/06/2006
AMC374428	PAT 16	07/10/2006	2006-16097	10/06/2006
	Amended	10/28/2015	2015-06353	11/05/2015

RECEIVED
BLM AZ STATE OFFICE
2018 AUG 13 P 2:39
PHOENIX, ARIZONA

Extremely Urgent

This envelope is for use with the following services:

UPS Next Day Air®
UPS Worldwide Express®
UPS 2nd Day Air®

To schedule a pickup or find a drop-off location near you.

Domestic Shipments

- To qualify for the Letter rate, UPS Express Envelopes may only contain correspondence, urgent documents, and/or electronic media, and must weigh 8 oz. or less. UPS Express Envelopes containing items other than those listed or weighing more than 8 oz. will be billed by weight.

International Shipments

- The UPS Express Envelope may be used only for documents of no commercial value. Certain countries consider electronic documents. Visit ups.com/importexport to verify if you can ship to that country.
- To qualify for the Letter rate, the UPS Express Envelope must weigh 8 oz. or less.

Note: Express Envelopes are not recommended for shipping sensitive personal information or cash equivalents.

Do not use this envelope for:

UPS Ground
UPS Standard
UPS 3 Day Select®
UPS Worldwide Expedited®

SHIP TO: ARIZONA STATE OFFICE BUREAU OF LAND MANAGEMENT ATTN: INFORMATION ACCESS CENTER SUITE 800 1 N. CENTRAL AVENUE PHOENIX AZ 85004		5207708708 QUARLES & BRADY, LLC 1 SOUTH CHURCH AVENUE TUCSON AZ 85701	1.0 LBS 1.7 LTR	1 OF 1
AZ 850 9-10				
UPS NEXT DAY AIR				
TRACKING #: 1Z 816 929 01 9663 9799				
BILLING: P/P				
Reference No. 1: 159799.00005				
XSL 15 07/27				
INVS 03 04 07/2018				
IM				

RECEIVED
BUREAU OF LAND MANAGEMENT
2018 AUG 13 P 2:33
PHOENIX, ARIZONA

Serving you for more than 100 years
United Parcel Service



FD

010195101 1/15 TG United Parcel Service

International Shipping Notice — Carriage hereunder shall be subject to the rules relating to liability and other terms and/or conditions established by the Convention for the Unification of Certain Rules Relating to International Carriage by Air (the "Warsaw Convention") and/or the Convention on the Contract for the International Carriage of Goods by Road (the "CMR Convention"). These commodities, technology or software were exported from the U.S. in accordance with the Export Administration Regulations. Diversion contrary to U.S. law prohibited.

**United States Department of the Interior
Bureau of Land Management**

DIV OF LANDS, MINRLS & ENERGY

ONE N CENTRAL AVE

PHOENIX, AZ 85004 -4427

Phone: 602-417-9200

Receipt

No: 4235094

Transaction #: 4350446	
Date of Transaction: 08/14/2018	
CUSTOMER:	
	QUARLES & BRADY LLP 1 S CHURCH AVE SUITE 1700 TUCSON, AZ 85701-1612 US

LINE #	QTY	DESCRIPTION	REMARKS	UNIT PRICE	TOTAL
1	1.00	LOCATABLE MINERALS / MINING CLAIMS-NOT NEW-UNADJUD, ONE AUTH NO. ONLY / MINING CLAIM MONEY RECEIVED CASES: AMC438049/\$187240.00	MAINT 2019/1208	- n/a -	187240.00
TOTAL:					\$187,240.00

PAYMENT INFORMATION				
1	AMOUNT:	187240.00	POSTMARKED:	N/A
	TYPE:	CHECK	RECEIVED:	08/13/2018
	CHECK NO:	5595		
	NAME:	ARIZONA MINERALS INC 2210 E FORT LOWELL RD TUCSON AZ 85719 US		

REMARKS

This receipt was generated by the automated BLM Collections and Billing System and is a paper representation of a portion of the official electronic record contained therein.

NOTICE!!

These documents have been scanned!

Do not place un-scanned documents beneath this notice!

Do not remove this notice from this file!

GPO Jacket No. 560-102
Print Order 61540
Rise Business Services, LLC
Job=AZ15 7/9/2019



Box Number= AZ15153



Claim Begin-End: AMC450567-AMC450660

5 Miscellaneous



AZ15153-9

AMC449739-AMC451385

ARIZONA MINERALS

2210 E Fort Lowell Rd
Tucson, AZ 85719
Tel: 520-485-1300
Email: info@arizonamining.com
Web: www.arizonamining.com

April 23, 2018

Bureau of Land Management
1 N. Central Ave. Suite 800
Phoenix, Az. 85004

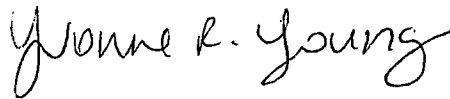
Re: Filing of Mining Claims

To Bureau of Land Management Accounts:

We, Arizona Minerals Inc., are filing the enclosed 94 Lode Mining Claims with the Bureau of Land Management. All of the location notices have been recorded with the Santa Cruz County Recorder.

A check is included to cover the BLM recordation fees associated with 94 new mining claims. Once these papers are stamped and copied by your office please return the originals back to our office at the address listed above. A return envelope has been provided for your convenience. Please contact me with any questions you may have.

Sincerely,



Yvonne R. Young
Land Administration Manager
Arizona Minerals Inc.
520-848-1329
yyoung@arizonamining.com

AMC450567

2018 APR 26 P 1:41
PHOENIX, ARIZONA

NOTICE!!

These documents have been scanned!

Do not place un-scanned documents beneath this notice!

Do not remove this notice from this file!

GPO Jacket No. 560-102
Print Order 61540
Rise Business Services, LLC
Job=AZ15 7/9/2019



Box Number= AZ15153



Claim Begin-End: AMC450567-AMC450660

6 Location Notices-Amendments and Supporting Documents



AZ15153-9

AMC449739-AMC451385

MINING CLAIM STATUS REPORT

Data Entered: 5/2/18 Ram

MTP Checked By: 5/2/18 Ram

GEO Checked By: 5/2/18 Ram

LEAD SERIAL NUMBER: AMC 450567 thru AMC 450660

NUMBER OF CLAIMS & TYPE:

94 LODE
 _____ PLACER
 _____ ASSOCIATION PLACER
 _____ MILL SITE
 _____ TUNNEL SITE

CHARGES:

Processing Fee @ \$20 = \$ 1,880
 Location Fee @ \$37 = \$3,418 ~~740~~
 Maintenance Fee @ \$155 = \$ 14,570
 Add'l Maint Fee for Assoc Placer = \$ _____
SUBTOTAL \$ _____
 Other Fees \$ _____
 Other Fees \$ _____
TOTAL \$ 19,928

TOTAL ACREAGE: _____ Per Claim
 (Placer Only)

NUMBER OF LOCATORS: _____

DOCUMENTS RECEIVED VIA: Over-the-Counter [] Mail [X] TIMELY FILED: Yes [X] No []

LEGAL DESCRIPTION: T 22S R 17E SEC 30, 31
 T 22S R 16E SEC 24, 25, 36
 T 22S R 16E SEC 25, 26, 27
 T _____ R _____ SEC _____
 T _____ R _____ SEC _____

BLM [] FOREST SERVICE [] SUBJ TO PL 359: Yes [] No []
 WILDERNESS AREA []

SPLIT ESTATE: N/A [] SX [] PX [] OTHER []
 SRHA [] Was proper Notice filed if located on SHRA Land? Yes [] No []

RECONVEYED MINERALS ON BLM LAND REQUIRE OPENING ORDER FROM 1944 TO 1993:

Open to Entry On _____ N/A []

COMMENTS/STATUS: VOID [] PARTIALLY VOID [] PVT MINERALS [] WITHDRAWN LANDS []
 OTHER []

AMC 450567

[] Claimant acknowledges that portions of the following claim(s) site(s) may be void or voidable.


Printed Name of Claimant _____ Signature of Claimant _____

*****FINAL ADJUDICATION*****

DATE _____ INITIALS _____

When Filed Return To:

ARIZONA MINERALS, INC.
2210 East Fort Lowell Road
TUCSON, AZ 85719



2018-02550

Page 1 of 2

Requested by: Arizona Minerals

SUZANNE SAINZ, RECORDER

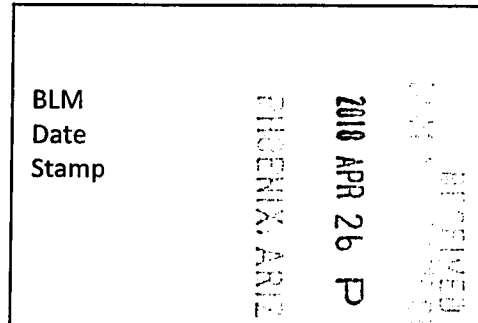
SANTA CRUZ COUNTY, ARIZONA

04-18-2018 12:25 PM Recording Fee \$10.00

LOCATION NOTICE FOR LODE MINING CLAIM

NOTICE IS HEREBY GIVEN that the SHELL-628 lode mining claim
has been located

By: ARIZONA MINERALS, INC.
2210 East Fort Lowell Road
TUCSON, AZ 85719



The general course of this claim is EAST TO WEST and it is situated in the Harshaw and Patagonia Mining Districts, SANTA CRUZ County, Arizona. This claim is 1500 feet long and 600 feet wide constituting 300 feet on each side of the centerline.

This claim runs from the location monument on the centerline on which this location notice is posted approximately 25 feet in a(n) WESTERLY direction to the WEST end line and 1475 feet in a(n) EASTERLY direction to the EAST end line. This claim is marked by six monuments, one at each corner and one at the center of each end line of the claim.

The location monument on which this notice is posted is situated within Section 31, Township 22 SOUTH, Range 17 EAST, from the Gila and Salt River Meridian, and this claim encompasses portions of the following quarter section (s), section (s), Township (s) and Range (s) SW, & SE 1/4'S OF SECTION 31, T. 22S, R. 17E, from the Gila and Salt River Meridian, Arizona.

The locality of this claim with reference to some natural object or permanent monument and additional information (if any) concerning its locality are as follows: THE NORTHEAST CORNER OF THE CLAIM IS LOCATED S46°36'E, 4,232.8 FEET FROM THE NORTHWEST CORNER OF SECTION 31, T. 22S, R. 17E, FROM THE GILA AND SALT RIVER MERIDIAN, SANTA CRUZ COUNTY, AZ.

DATED AND POSTED on the ground this 14 day of April, 2018.

WITNESS: M & S

Arizona Minerals Inc.

BY: J. Leonard Fontes, Jr.

J. Leonard Fontes, Jr.
of JLF2 Consulting, LLC
1213 N. Torino Avenue
Tucson, AZ 85712
AS AGENT FOR Arizona Minerals, Inc.

AHC450567

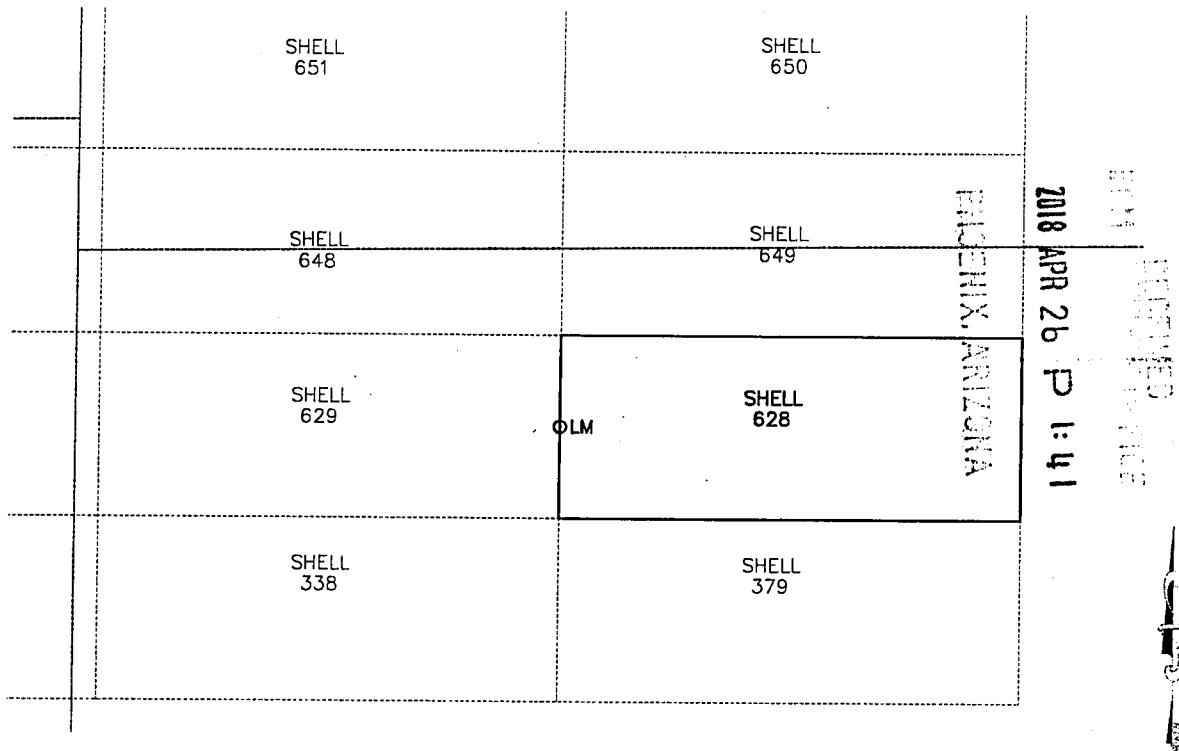
When Filed Return To:

ARIZONA MINERALS, INC.
2210 East Fort Lowell Road
TUCSON, AZ 85719

MINING CLAIM MAP

1" = 600'

LODE (X) PLACER ()



AHC450567

1. The above map depicts the SHELL-628 mining claim, which is located in Section (s) 31 Township 22S, Range 17E, Gila and Salt River Meridian, SANTA CRUZ County, Arizona.
2. The types of corner and end center monuments and location monument used are as follows: 2"X2"X5' WOOD POSTS WITH MARKED ALUMINUM TAGS, IN ROCK CAIRNS. All location monuments (LM) are offset 25 feet from the noted end center monument along the center line of the claim unless otherwise noted. The location monument has been placed outside patented ground.
3. The bearings in degrees between claim corners are: East/West lines run EAST and North/South lines run NORTH, as depicted on the map or as stated on page 1 of this notice, and are surface distances. All ties to Claim monuments are in grid bearing and distance to reference monument.
4. All claims in this block are contiguous.

When Filed Return To:

ARIZONA MINERALS, INC.
2210 East Fort Lowell Road
TUCSON, AZ 85719



2018-02551

Page 1 of 2

Requested By: Arizona Minerals
SUZANNE SAINZ, RECORDER
SANTA CRUZ COUNTY, ARIZONA

04-18-2018 12:25 PM Recording Fee \$10.00

LOCATION NOTICE FOR LODE MINING CLAIM

NOTICE IS HEREBY GIVEN that the SHELL-629 lode mining claim
has been located

By: ARIZONA MINERALS, INC.
2210 East Fort Lowell Road
TUCSON, AZ 85719

BLM
Date
Stamp

RECEIVED
2018 APR 26 P 1:41
PHOENIX, ARIZONA

The general course of this claim is EAST TO WEST and it is situated in the Harshaw and Patagonia Mining Districts, SANTA CRUZ County, Arizona. This claim is 1500 feet long and 600 feet wide constituting 300 feet on each side of the centerline.

This claim runs from the location monument on the centerline on which this location notice is posted approximately 25 feet in a(n) EASTERLY direction to the EAST end line and 1475 feet in a(n) WESTERLY direction to the WEST end line. This claim is marked by six monuments, one at each corner and one at the center of each end line of the claim.

The location monument on which this notice is posted is situated within Section 31, Township 22 SOUTH, Range 17 EAST, from the Gila and Salt River Meridian, and this claim encompasses portions of the following quarter section (s), section (s), Township (s) and Range (s) SW OF SECTION 31, T. 22S, R. 17E, from the Gila and Salt River Meridian, Arizona.

The locality of this claim with reference to some natural object or permanent monument and additional information (if any) concerning its locality are as follows: THE NORTHEAST CORNER OF THE CLAIM IS LOCATED S28°27'E, 3,307.6 FEET FROM THE NORTHWEST CORNER OF SECTION 31, T. 22S, R. 17E, FROM THE GILA AND SALT RIVER MERIDIAN, SANTA CRUZ COUNTY, AZ.

DATED AND POSTED on the ground this 14 day of April, 2018.

WITNESS: RM & State BY: Leonard J.

Arizona Minerals Inc.

J. Leonard Fontes, Jr.
of JLF2 Consulting, LLC
1213 N. Torino Avenue
Tucson, AZ 85712
AS AGENT FOR Arizona Minerals, Inc.

ARC450568

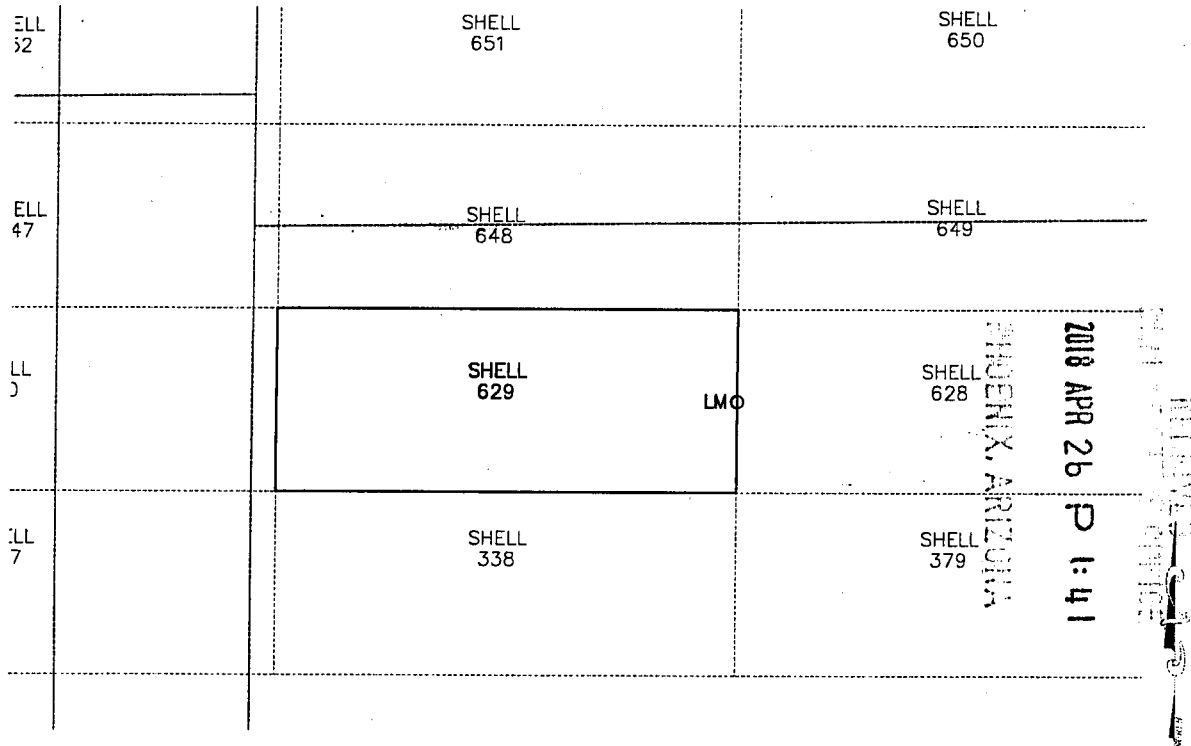
When Filed Return To:

ARIZONA MINERALS, INC.
2210 East Fort Lowell Road
TUCSON, AZ 85719

MINING CLAIM MAP

1" = 600'

LODE (X) PLACER ()



AHC450568

1. The above map depicts the SHELL-629 mining claim, which is located in Section (s) 31 Township 22S, Range 17E, Gila and Salt River Meridian, SANTA CRUZ County, Arizona.
2. The types of corner and end center monuments and location monument used are as follows: 2"X2"X5' WOOD POSTS WITH MARKED ALUMINUM TAGS, IN ROCK CAIRNS. All location monuments (LM) are offset 25 feet from the noted end center monument along the center line of the claim unless otherwise noted. The location monument has been placed outside patented ground.
3. The bearings in degrees between claim corners are: East/West lines run EAST and North/South lines run NORTH, as depicted on the map or as stated on page 1 of this notice, and are surface distances. All ties to Claim monuments are in grid bearing and distance to reference monument.
4. All claims in this block are contiguous.

When Filed Return To:

ARIZONA MINERALS, INC.
2210 East Fort Lowell Road
TUCSON, AZ 85719



2018-02552

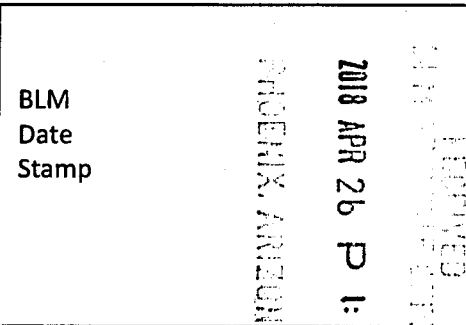
Page 1 of 2

Requested By: Arizona Minerals
SUZANNE SAINZ, RECORDER
SANTA CRUZ COUNTY, ARIZONA
04-18-2018 12:25 PM Recording Fee \$10.00

LOCATION NOTICE FOR LODE MINING CLAIM

NOTICE IS HEREBY GIVEN that the SHELL-630 lode mining claim
has been located

By: ARIZONA MINERALS, INC.
2210 East Fort Lowell Road
TUCSON, AZ 85719



The general course of this claim is EAST TO WEST and it is situated in the Harshaw and Patagonia Mining Districts, SANTA CRUZ County, Arizona. This claim is 1500 feet long and 600 feet wide constituting 300 feet on each side of the centerline.

This claim runs from the location monument on the centerline on which this location notice is posted approximately 25 feet in a(n) WESTERLY direction to the WEST end line and 1475 feet in a(n) EASTERLY direction to the EAST end line. This claim is marked by six monuments, one at each corner and one at the center of each end line of the claim.

The location monument on which this notice is posted is situated within Section 36, Township 22 SOUTH, Range 16 EAST, from the Gila and Salt River Meridian, and this claim encompasses portions of the following quarter section (s), section (s), Township (s) and Range (s) SE 1/4 OF SECTION 36, T. 22S, R. 16E, & SW 1/4 OF SECTION 31, T22S, R17E, from the Gila and Salt River Meridian, Arizona.

The locality of this claim with reference to some natural object or permanent monument and additional information (if any) concerning its locality are as follows: THE NORTHEAST CORNER OF THE CLAIM IS LOCATED S01°29'E, 2,909.3 FEET FROM THE NORTHWEST CORNER OF SECTION 31, T. 22S, R. 17E, FROM THE GILA AND SALT RIVER MERIDIAN, SANTA CRUZ COUNTY, AZ.

DATED AND POSTED on the ground this 8 day of April, 20 18.

Arizona Minerals Inc.

WITNESS: RM 4 Sainz

BY: J. Leonard Fontes, Jr.

J. Leonard Fontes, Jr.
of JLF2 Consulting, LLC
1213 N. Torino Avenue
Tucson, AZ 85712
AS AGENT FOR Arizona Minerals, Inc.

AHC450569

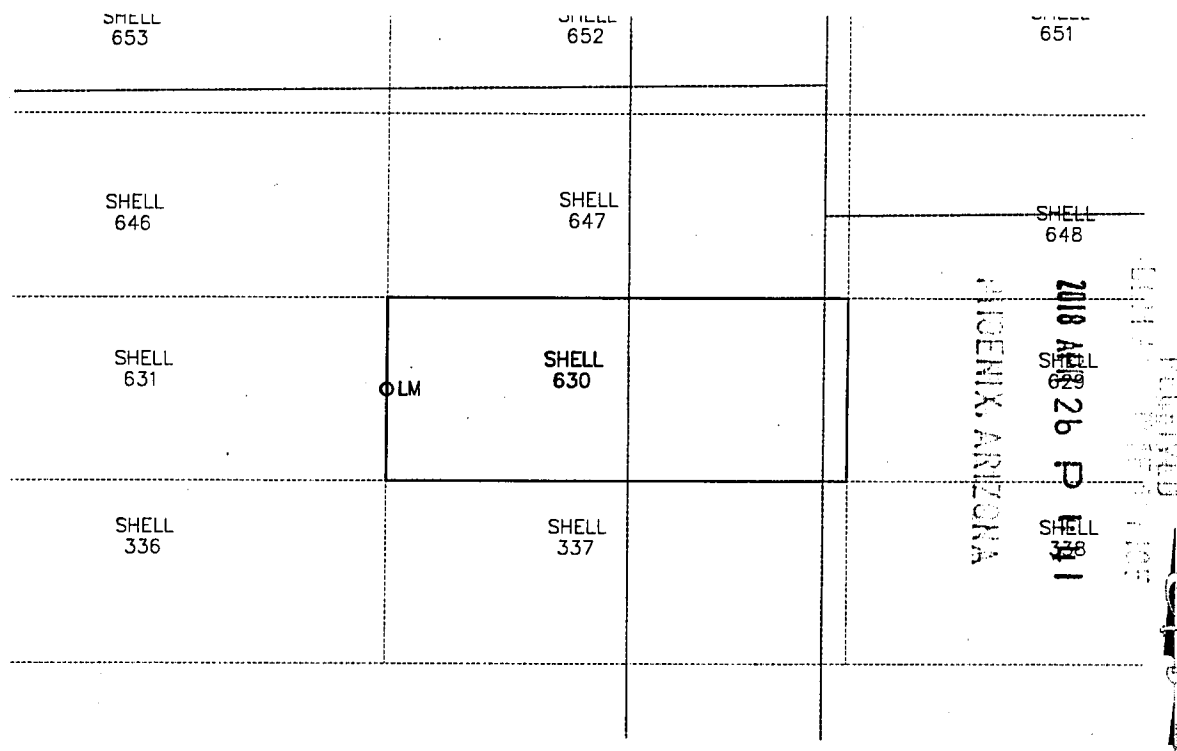
When Filed Return To:

ARIZONA MINERALS, INC.
2210 East Fort Lowell Road
TUCSON, AZ 85719

MINING CLAIM MAP

1" = 600'

LODE (X) PLACER ()



1. The above map depicts the SHELL-630 mining claim, which is located in Section (s) 36 Township 22S, Range 16E, & Section (s) 31 Township 22S, Range 17E, Gila and Salt River Meridian, SANTA CRUZ County, Arizona.
2. The types of corner and end center monuments and location monument used are as follows: 2"X2"X5' WOOD POSTS WITH MARKED ALUMINUM TAGS, IN ROCK CAIRNS. All location monuments (LM) are offset 25 feet from the noted end center monument along the center line of the claim unless otherwise noted. The location monument has been placed outside patented ground.
3. The bearings in degrees between claim corners are: East/West lines run EAST and North/South lines run NORTH as depicted on the map or as stated on page 1 of this notice, and are surface distances. All ties to Claim monuments are in grid bearing and distance to reference monument.
4. All claims in this block are contiguous.

ARHC450569

When Filed Return To:

ARIZONA MINERALS, INC.
2210 East Fort Lowell Road
TUCSON, AZ 85719



2018-02553

Page 1 of 2

Requested By: Arizona Minerals

SUZANNE SAINZ, RECORDER


SANTA CRUZ COUNTY, ARIZONA

04-18-2018 12:25 PM Recordings Fee \$10.00

LOCATION NOTICE FOR LODE MINING CLAIM

NOTICE IS HEREBY GIVEN that the SHELL-631 lode mining claim
has been located

By: ARIZONA MINERALS, INC.
2210 East Fort Lowell Road
TUCSON, AZ 85719



The general course of this claim is EAST TO WEST and it is situated in the Harshaw and Patagonia Mining Districts, SANTA CRUZ County, Arizona. This claim is 1500 feet long and 600 feet wide constituting 300 feet on each side of the centerline.

This claim runs from the location monument on the centerline on which this location notice is posted approximately 25 feet in a(n) EASTERLY direction to the EAST end line and 1475 feet in a(n) WESTERLY direction to the WEST end line. This claim is marked by six monuments, one at each corner and one at the center of each end line of the claim.

The location monument on which this notice is posted is situated within Section 36, Township 22 SOUTH, Range 16 EAST, from the Gila and Salt River Meridian, and this claim encompasses portions of the following quarter section (s), section (s), Township (s) and Range (s) SW 1/4 OF SECTION 36, T. 22S, R. 16E, from the Gila and Salt River Meridian, Arizona.

The locality of this claim with reference to some natural object or permanent monument and additional information (if any) concerning its locality are as follows: THE NORTHEAST CORNER OF THE CLAIM IS LOCATED S29°34'E, 3,798.2 FEET FROM THE NORTHWEST CORNER OF SECTION 36, T. 22S, R. 16E, FROM THE GILA AND SALT RIVER MERIDIAN, SANTA CRUZ COUNTY, AZ.

DATED AND POSTED on the ground this 8 day of April, 20 18.

Arizona Minerals Inc.

WITNESS: M & State BY: Leonard J.

J. Leonard Fontes, Jr.
of JLF2 Consulting, LLC
1213 N. Torino Avenue
Tucson, AZ 85712
AS AGENT FOR Arizona Minerals, Inc.

AHC450570

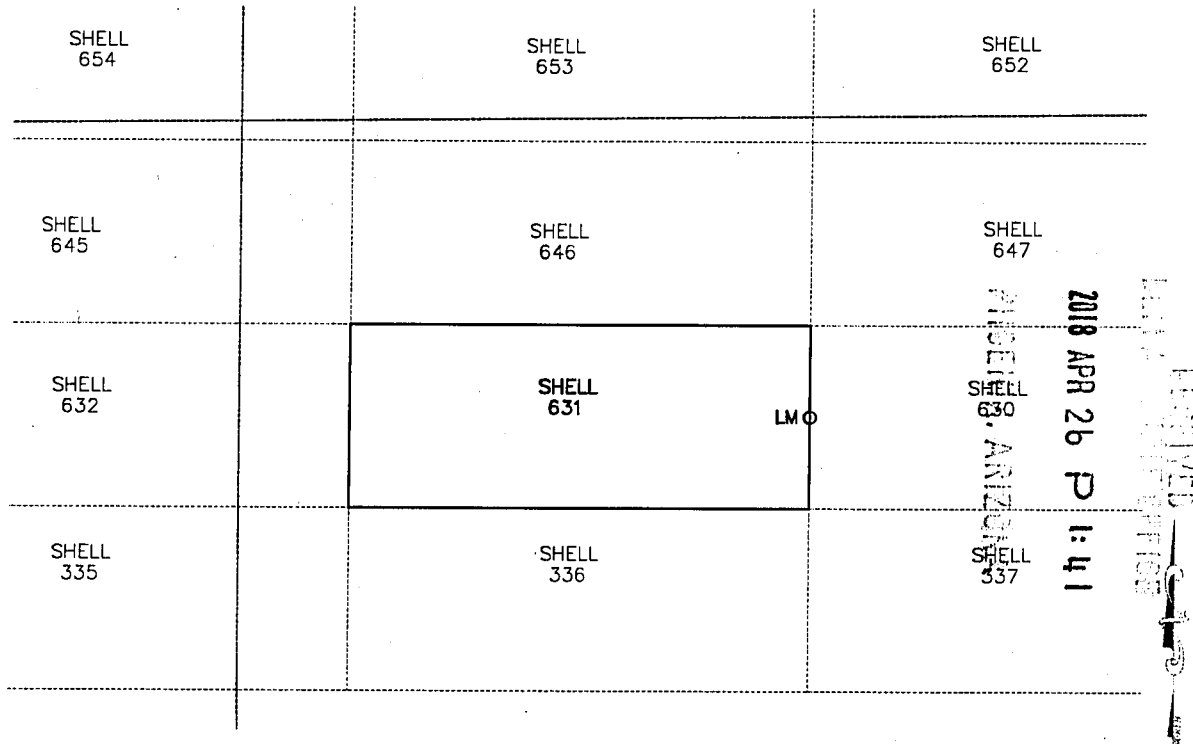
When Filed Return To:

ARIZONA MINERALS, INC.
2210 East Fort Lowell Road
TUCSON, AZ 85719

MINING CLAIM MAP

1" = 600'

LODE (X) PLACER ()



AHC450570

1. The above map depicts the SHELL-631 mining claim, which is located in Section (s) 36 Township 22S, Range 16E, Gila and Salt River Meridian, SANTA CRUZ County, Arizona.
2. The types of corner and end center monuments and location monument used are as follows: 2"X2"X5' WOOD POSTS WITH MARKED ALUMINUM TAGS, IN ROCK CAIRNS. All location monuments (LM) are offset 25 feet from the noted end center monument along the center line of the claim unless otherwise noted. The location monument has been placed outside patented ground.
3. The bearings in degrees between claim corners are: East/West lines run EAST and North/South lines run NORTH, as depicted on the map or as stated on page 1 of this notice, and are surface distances. All ties to Claim monuments are in grid bearing and distance to reference monument.
4. All claims in this block are contiguous.

When Filed Return To:

ARIZONA MINERALS, INC.
2210 East Fort Lowell Road
TUCSON, AZ 85719



2018-02554

Page 1 of 2

Requested By: Arizona Minerals

SUZANNE SAINZ, RECORDER


SANTA CRUZ COUNTY, ARIZONA

04-18-2018 12:25 PM Recording Fee \$10.00

LOCATION NOTICE FOR LODE MINING CLAIM

NOTICE IS HEREBY GIVEN that the SHELL-632 lode mining claim has been located

By: ARIZONA MINERALS, INC.
2210 East Fort Lowell Road
TUCSON, AZ 85719



The general course of this claim is EAST TO WEST and it is situated in the Harshaw and Patagonia Mining Districts, SANTA CRUZ County, Arizona. This claim is 1500 feet long and 600 feet wide constituting 300 feet on each side of the centerline.

This claim runs from the location monument on the centerline on which this location notice is posted approximately 25 feet in a(n) WESTERLY direction to the WEST end line and 1475 feet in a(n) EASTERLY direction to the EAST end line. This claim is marked by six monuments, one at each corner and one at the center of each end line of the claim.

The location monument on which this notice is posted is situated within Section 35, Township 22 SOUTH, Range 16 EAST, from the Gila and Salt River Meridian, and this claim encompasses portions of the following quarter section (s), section (s), Township (s) and Range (s) SE 1/4 OF SECTION 35 & SW 1/4 OF SECTION 36, T. 22S, R. 16E, from the Gila and Salt River Meridian, Arizona.

The locality of this claim with reference to some natural object or permanent monument and additional information (if any) concerning its locality are as follows: THE NORTHEAST CORNER OF THE CLAIM IS LOCATED S06°28'E, 3,324.6 FEET FROM THE NORTHWEST CORNER OF SECTION 36, T. 22S, R. 16E, FROM THE GILA AND SALT RIVER MERIDIAN, SANTA CRUZ COUNTY, AZ.

DATED AND POSTED on the ground this 24 day of MARCH, 2018.

WITNESS: Bill & Steve

Arizona Minerals Inc.

BY: J. Leonard Fontes, Jr.

J. Leonard Fontes, Jr.
of JLF2 Consulting, LLC
1213 N. Torino Avenue
Tucson, AZ 85712
AS AGENT FOR Arizona Minerals, Inc.

ANCH50571

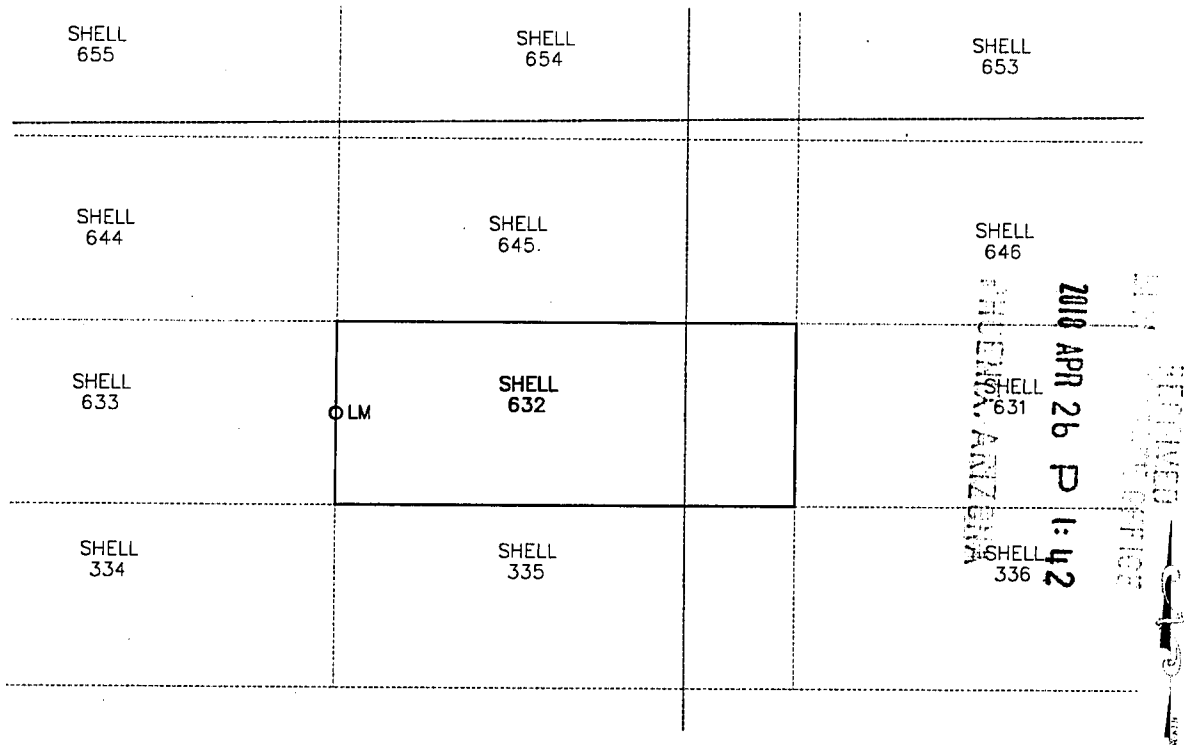
When Filed Return To:

ARIZONA MINERALS, INC.
2210 East Fort Lowell Road
TUCSON, AZ 85719

MINING CLAIM MAP

1" = 600'

LODE (X) PLACER ()



AHC450571

1. The above map depicts the SHELL-632 mining claim, which is located in Section (s) 35 & 36 Township 22S, Range 16E, Gila and Salt River Meridian, SANTA CRUZ County, Arizona.
2. The types of corner and end center monuments and location monument used are as follows: 2"X2"X5' WOOD POSTS WITH MARKED ALUMINUM TAGS, IN ROCK CAIRNS. All location monuments (LM) are offset 25 feet from the noted end center monument along the center line of the claim unless otherwise noted. The location monument has been placed outside patented ground.
3. The bearings in degrees between claim corners are: East/West lines run EAST and North/South lines run NORTH, as depicted on the map or as stated on page 1 of this notice, and are surface distances. All ties to Claim monuments are in grid bearing and distance to reference monument.
4. All claims in this block are contiguous.

When Filed Return To:

ARIZONA MINERALS, INC.
2210 East Fort Lowell Road
TUCSON, AZ 85719



2018-02555

Page 1 of 2

Requested By: Arizona Minerals

SUZANNE SAINZ, RECORDER

SANTA CRUZ COUNTY, ARIZONA

04-18-2018 12:25 PM Recordings Fee \$10.00

LOCATION NOTICE FOR LODE MINING CLAIM

NOTICE IS HEREBY GIVEN that the SHELL-633 lode mining claim
has been located

By: ARIZONA MINERALS, INC.
2210 East Fort Lowell Road
TUCSON, AZ 85719

BLM
Date
Stamp

RECEIVED
2018 APR 26 P 1:42
PHOENIX, ARIZONA

The general course of this claim is EAST TO WEST and it is situated in the Harshaw and Patagonia Mining Districts, SANTA CRUZ County, Arizona. This claim is 1500 feet long and 600 feet wide constituting 300 feet on each side of the centerline.

This claim runs from the location monument on the centerline on which this location notice is posted approximately 25 feet in a(n) EASTERLY direction to the EAST end line and 1475 feet in a(n) WESTERLY direction to the WEST end line. This claim is marked by six monuments, one at each corner and one at the center of each end line of the claim.

The location monument on which this notice is posted is situated within Section 35, Township 22 SOUTH, Range 16 EAST, from the Gila and Salt River Meridian, and this claim encompasses portions of the following quarter section (s), section (s), Township (s) and Range (s) SW & SE 1/4'S OF SECTION 35, T. 22S, R. 16E, from the Gila and Salt River Meridian, Arizona.

The locality of this claim with reference to some natural object or permanent monument and additional information (if any) concerning its locality are as follows: THE NORTHEAST CORNER OF THE CLAIM IS LOCATED S18°49'W, 3,490.0 FEET FROM THE NORTHEAST CORNER OF SECTION 35, T. 22S, R. 16E, FROM THE GILA AND SALT RIVER MERIDIAN, SANTA CRUZ COUNTY, AZ.

DATED AND POSTED on the ground this 24 day of MARCH, 2018.

Arizona Minerals Inc.

WITNESS:

RM 4 Stott

BY:

Leonard J. Jr.

J. Leonard Fontes, Jr.
of JLF2 Consulting, LLC
1213 N. Torino Avenue
Tucson, AZ 85712
AS AGENT FOR Arizona Minerals, Inc.

ARHC450572

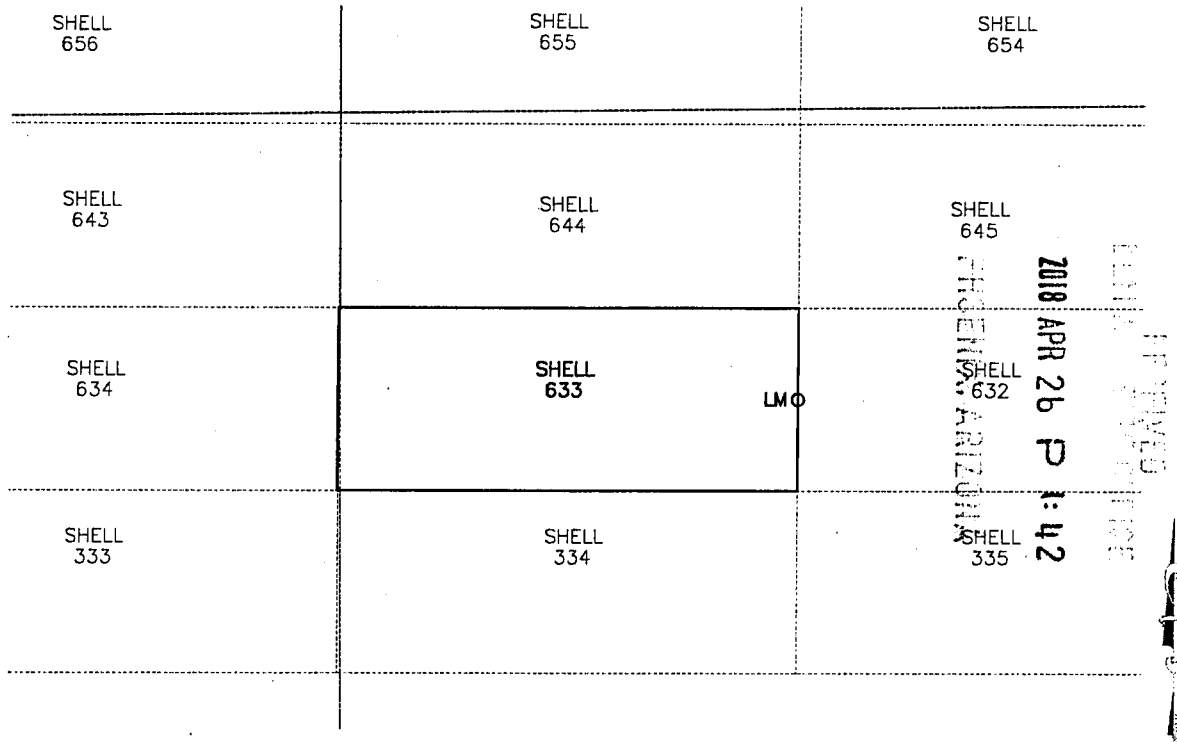
When Filed Return To:

ARIZONA MINERALS, INC.
2210 East Fort Lowell Road
TUCSON, AZ 85719

MINING CLAIM MAP

1" = 600'

LODE (X) PLACER ()



1. The above map depicts the SHELL-633 mining claim, which is located in Section (s) 35 Township 22S, Range 16E, Gila and Salt River Meridian, SANTA CRUZ County, Arizona.
2. The types of corner and end center monuments and location monument used are as follows: 2"X2"X5' WOOD POSTS WITH MARKED ALUMINUM TAGS, IN ROCK CAIRNS. All location monuments (LM) are offset 25 feet from the noted end center monument along the center line of the claim unless otherwise noted. The location monument has been placed outside patented ground.
3. The bearings in degrees between claim corners are: East/West lines run EAST and North/South lines run NORTH, as depicted on the map or as stated on page 1 of this notice, and are surface distances. All ties to Claim monuments are in grid bearing and distance to reference monument.
4. All claims in this block are contiguous.

AHC450572

When Filed Return To:

ARIZONA MINERALS, INC.
2210 East Fort Lowell Road
TUCSON, AZ 85719



2018-02556

Page 1 of 2

Requested By: Arizona Minerals

SUZANNE SAINZ, RECORDER

SANTA CRUZ COUNTY, ARIZONA

04-18-2018 12:25 PM Recordings Fee \$10.00

LOCATION NOTICE FOR LOBE MINING CLAIM

NOTICE IS HEREBY GIVEN that the SHELL-634 lode mining claim
has been located

By: ARIZONA MINERALS, INC.

2210 East Fort Lowell Road

TUCSON, AZ 85719

BLM
Date
Stamp

RECEIVED
APR 26 P 1:42
PHOENIX, ARIZONA

The general course of this claim is EAST TO WEST and it is situated in the Harshaw and Patagonia Mining Districts, SANTA CRUZ County, Arizona. This claim is 1500 feet long and 600 feet wide constituting 300 feet on each side of the centerline.

This claim runs from the location monument on the centerline on which this location notice is posted approximately 25 feet in a(n) WESTERLY direction to the WEST end line and 1475 feet in a(n) EASTERLY direction to the EAST end line

This claim is marked by six monuments, one at each corner and one at the center of each end line of the claim.

The location monument on which this notice is posted is situated within Section 35, Township 22 SOUTH, Range 16 EAST, from the Gila and Salt River Meridian, and this claim encompasses portions of the following quarter section (s), section (s), Township (s) and Range (s) SW 1/4 OF SECTION 35, T. 22S, R. 16E, from the Gila and Salt River Meridian, Arizona.

The locality of this claim with reference to some natural object or permanent monument and additional information (if any) concerning its locality are as follows: THE NORTHEAST CORNER OF THE CLAIM IS LOCATED S39°30'E, 4,190.5 FEET FROM THE NORTHWEST CORNER OF SECTION 35, T. 22S, R. 16E, FROM THE GILA AND SALT RIVER MERIDIAN, SANTA CRUZ COUNTY, AZ.

DATED AND POSTED on the ground this 14 day of MARCH, 2018.

Arizona Minerals Inc.

WITNESS:

M & State

BY:

Leonard J.

J. Leonard Fontes, Jr.
of JLF2 Consulting, LLC
1213 N. Torino Avenue
Tucson, AZ 85712
AS AGENT FOR Arizona Minerals, Inc.

MC450573

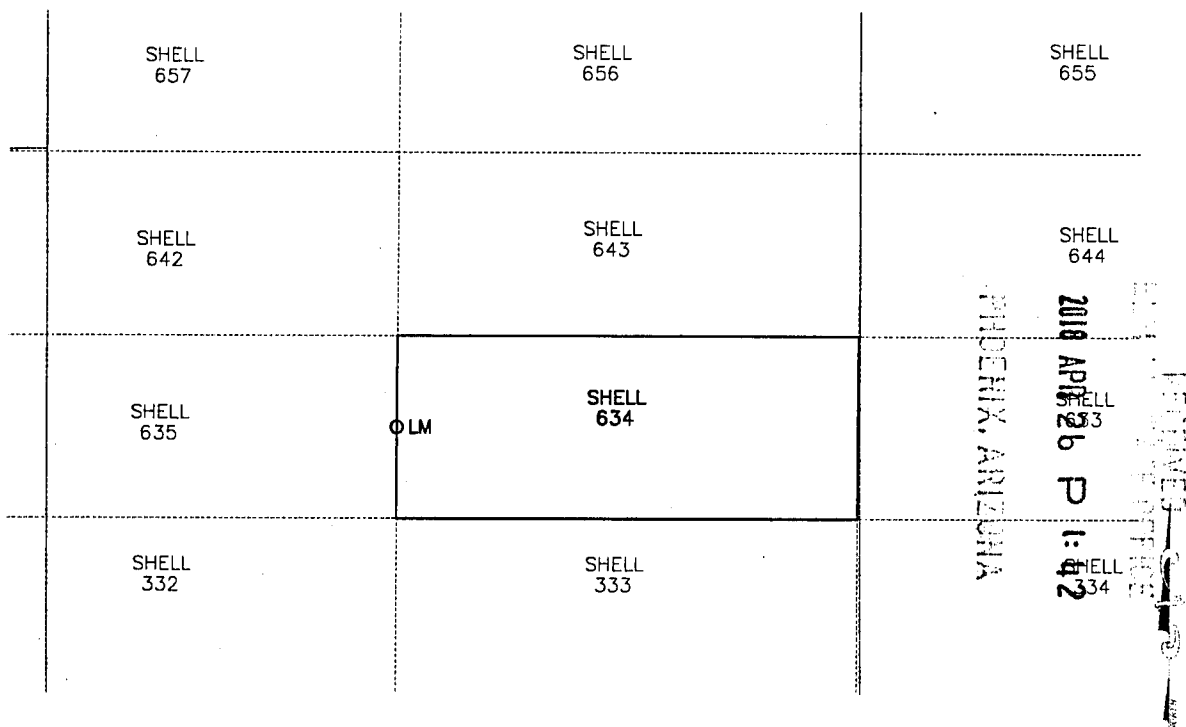
When Filed Return To:

ARIZONA MINERALS, INC.
2210 East Fort Lowell Road
TUCSON, AZ 85719

MINING CLAIM MAP

1" = 600'

LODE (X) PLACER ()



1. The above map depicts the SHELL-634 mining claim, which is located in Section (s) 35 Township 22S, Range 16E, Gila and Salt River Meridian, SANTA CRUZ County, Arizona.
2. The types of corner and end center monuments and location monument used are as follows: 2"X2"X5' WOOD POSTS WITH MARKED ALUMINUM TAGS, IN ROCK CAIRNS. All location monuments (LM) are offset 25 feet from the noted end center monument along the center line of the claim unless otherwise noted. The location monument has been placed outside patented ground.
3. The bearings in degrees between claim corners are: East/West lines run EAST and North/South lines run NORTH, as depicted on the map or as stated on page 1 of this notice, and are surface distances. All ties to Claim monuments are in grid bearing and distance to reference monument.
4. All claims in this block are contiguous.

AHC450573

2018-02 7

Page 1 of 2

Requested By: Arizona Minerals

SUZANNE SAINZ, RECORDED

SANTA CRUZ COUNTY, ARIZONA

04-18-2018 12:25 PM Recording Fee \$10.00

When Filed Return To:

ARIZONA MINERALS, INC.
2210 East Fort Lowell Road
TUCSON, AZ 85719



LOCATION NOTICE FOR LODE MINING CLAIM

NOTICE IS HEREBY GIVEN that the SHELL-635 lode mining claim
has been located

By: ARIZONA MINERALS, INC.
2210 East Fort Lowell Road
TUCSON, AZ 85719

BLM
Date
Stamp

RECORDED
2018 APR 26 P 1:42
PHOENIX, ARIZONA

The general course of this claim is EAST TO WEST and it is situated in the Harshaw and Patagonia Mining Districts, SANTA CRUZ County, Arizona. This claim is 1500 feet long and 600 feet wide constituting 300 feet on each side of the centerline.

This claim runs from the location monument on the centerline on which this location notice is posted approximately 25 feet in a(n) EASTERLY direction to the EAST end line and 1475 feet in a(n) WESTERLY direction to the WEST end line. This claim is marked by six monuments, one at each corner and one at the center of each end line of the claim.

The location monument on which this notice is posted is situated within Section 35, Township 22 SOUTH, Range 16 EAST, from the Gila and Salt River Meridian, and this claim encompasses portions of the following quarter section (s), section (s), Township (s) and Range (s) SE 1/4 OF SECTION 34, & SW 1/4 OF SECTION 35, T. 22S, R. 16E, from the Gila and Salt River Meridian, Arizona.

The locality of this claim with reference to some natural object or permanent monument and additional information (if any) concerning its locality are as follows: THE NORTHEAST CORNER OF THE CLAIM IS LOCATED S19°49'E, 3,437.3 FEET FROM THE NORTHWEST CORNER OF SECTION 35, T. 22S, R. 16E, FROM THE GILA AND SALT RIVER MERIDIAN, SANTA CRUZ COUNTY, AZ.

DATED AND POSTED on the ground this 24 day of MARCH, 20 18.

Arizona Minerals Inc.

WITNESS:

RM & Slt

BY:

Leonard J.

J. Leonard Fontes, Jr.
of JLF2 Consulting, LLC
1213 N. Torino Avenue
Tucson, AZ 85712
AS AGENT FOR Arizona Minerals, Inc.

ANCH50574

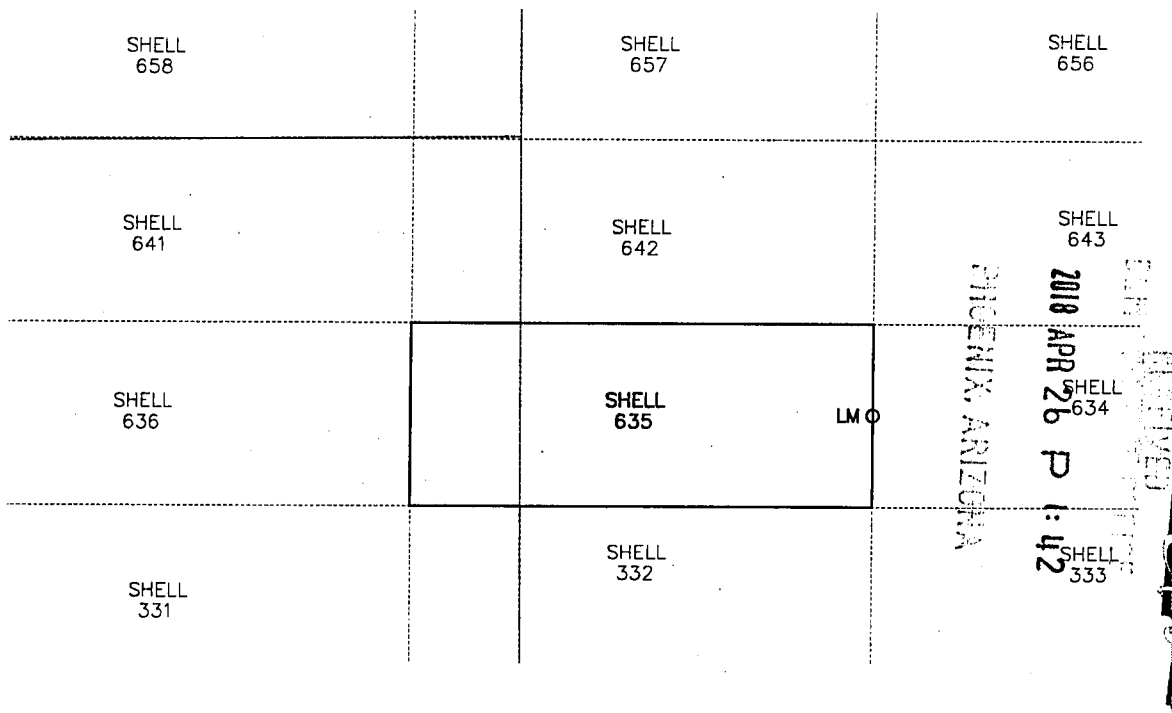
When Filed Return To:

ARIZONA MINERALS, INC.
2210 East Fort Lowell Road
TUCSON, AZ 85719

MINING CLAIM MAP

1" = 600'

LODE (X) PLACER ()




1. The above map depicts the SHELL-635 mining claim, which is located in Section (s) 34 & 35 Township 22S, Range 16E, Gila and Salt River Meridian, SANTA CRUZ County, Arizona.
2. The types of corner and end center monuments and location monument used are as follows: 2"X2"X5' WOOD POSTS WITH MARKED ALUMINUM TAGS, IN ROCK CAIRNS. All location monuments (LM) are offset 25 feet from the noted end center monument along the center line of the claim unless otherwise noted. The location monument has been placed outside patented ground.
3. The bearings in degrees between claim corners are: East/West lines run EAST and North/South lines run NORTH, as depicted on the map or as stated on page 1 of this notice, and are surface distances. All ties to Claim monuments are in grid bearing and distance to reference monument.
4. All claims in this block are contiguous.

AHC450574

When Filed Return To:

ARIZONA MINERALS, INC.
2210 East Fort Lowell Road
TUCSON, AZ 85719



2018-02558

Page 1 of 2

Requested By: Arizona Minerals
SUZANNE SAINZ, RECORDER
SANTA CRUZ COUNTY, ARIZONA
04-18-2018 12:25 PM Recordings Fee \$10.00

LOCATION NOTICE FOR LODE MINING CLAIM

NOTICE IS HEREBY GIVEN that the SHELL-636 lode mining claim
has been located

By: ARIZONA MINERALS, INC.
2210 East Fort Lowell Road
TUCSON, AZ 85719

BLM
Date
Stamp

RECORDED
2018 APR 26 P 1:14
PHOENIX, ARIZONA

The general course of this claim is EAST TO WEST and it is situated in the Harshaw and Patagonia Mining Districts, SANTA CRUZ County, Arizona. This claim is 1500 feet long and 600 feet wide constituting 300 feet on each side of the centerline.

This claim runs from the location monument on the centerline on which this location notice is posted approximately 25 feet in a(n) WESTERLY direction to the WEST end line and 1475 feet in a(n) EASTERLY direction to the EAST end line. This claim is marked by six monuments, one at each corner and one at the center of each end line of the claim.

The location monument on which this notice is posted is situated within Section 34, Township 22 SOUTH, Range 16 EAST, from the Gila and Salt River Meridian, and this claim encompasses portions of the following quarter section (s), section (s), Township (s) and Range (s) SE 1/4 OF SECTION 34, T. 22S, R. 16E, from the Gila and Salt River Meridian, Arizona.

The locality of this claim with reference to some natural object or permanent monument and additional information (if any) concerning its locality are as follows: THE NORTHEAST CORNER OF THE CLAIM IS LOCATED S05°55'W, 3,251.0 FEET FROM THE NORTHEAST CORNER OF SECTION 34, T. 22S, R. 16E, FROM THE GILA AND SALT RIVER MERIDIAN, SANTA CRUZ COUNTY, AZ.

DATED AND POSTED on the ground this 17 day of MARCH, 20 18.

WITNESS:

M & S

Arizona Minerals Inc.

BY:

J. Leonard Fontes, Jr.

J. Leonard Fontes, Jr.
of JLF2 Consulting, LLC
1213 N. Torino Avenue
Tucson, AZ 85712
AS AGENT FOR Arizona Minerals, Inc.

AHC450575

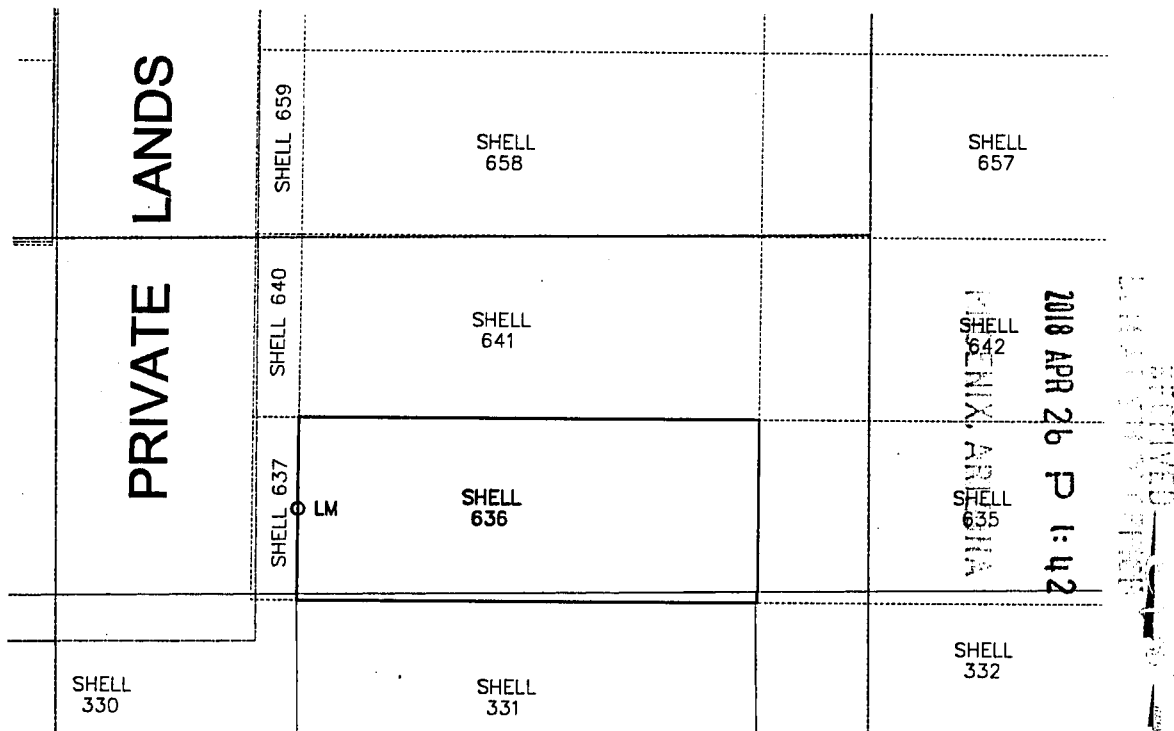
When Filed Return To:

ARIZONA MINERALS, INC.
2210 East Fort Lowell Road
TUCSON, AZ 85719

MINING CLAIM MAP

1" = 600'

LODE (X) PLACER ()




1. The above map depicts the SHELL-636 mining claim, which is located in Section (s) 34 Township 22S, Range 16E, Gila and Salt River Meridian, SANTA CRUZ County, Arizona.
2. The types of corner and end center monuments and location monument used are as follows: 2"X2"X5' WOOD POSTS WITH MARKED ALUMINUM TAGS, IN ROCK CAIRNS. All location monuments (LM) are offset 25 feet from the noted end center monument along the center line of the claim unless otherwise noted. The location monument has been placed outside patented ground.
3. The bearings in degrees between claim corners are: East/West lines run EAST and North/South lines run NORTH, as depicted on the map or as stated on page 1 of this notice, and are surface distances. All ties to Claim monuments are in grid bearing and distance to reference monument.
4. All claims in this block are contiguous.

AHC450575

When Filed Return To:

ARIZONA MINERALS, INC.
2210 East Fort Lowell Road
TUCSON, AZ 85719



2018-02559

Page 1 of 2

Requested By: Arizona Minerals

SUZANNE SAINZ, RECORDER

SANTA CRUZ COUNTY, ARIZONA

04-18-2018 12:25 PM Recording Fee \$10.00

LOCATION NOTICE FOR LODE MINING CLAIM

NOTICE IS HEREBY GIVEN that the SHELL-637 lode mining claim has been located

By: ARIZONA MINERALS, INC.
2210 East Fort Lowell Road
TUCSON, AZ 85719

BLM
Date
Stamp

RECEIVED
2018 APR 26 P 1 18
PHOENIX, ARIZONA

The general course of this claim is SOUTH TO NORTH and it is situated in the Harshaw and Patagonia Mining Districts, SANTA CRUZ County, Arizona. This claim is 600 feet long and 150 feet wide constituting 75 feet on each side of the centerline.

This claim runs from the location monument on the centerline on which this location notice is posted approximately 25 feet in a(n) NORTHERLY direction to the NORTH end line and 575 feet in a(n) SOUTHERLY direction to the SOUTH end line. This claim is marked by six monuments, one at each corner and one at the center of each end line of the claim.

The location monument on which this notice is posted is situated within Section 34, Township 22 SOUTH, Range 16 EAST, from the Gila and Salt River Meridian, and this claim encompasses portions of the following quarter section (s), section (s), Township (s) and Range (s) SE 1/4 OF SECTION 34, T. 22S, R. 16E, from the Gila and Salt River Meridian, Arizona.

The locality of this claim with reference to some natural object or permanent monument and additional information (if any) concerning its locality are as follows: THE NORTHEAST CORNER OF THE CLAIM IS LOCATED S29°34'W, 3,717.3 FEET FROM THE NORTHEAST CORNER OF SECTION 34, T. 22S, R. 16E, FROM THE GILA AND SALT RIVER MERIDIAN, SANTA CRUZ COUNTY, AZ.

DATED AND POSTED on the ground this 17 day of MARCH, 20 18.

WITNESS: RM & Stott

Arizona Minerals Inc.

BY: J. Leonard Fontes, Jr.

J. Leonard Fontes, Jr.
of JLF2 Consulting, LLC
1213 N. Torino Avenue
Tucson, AZ 85712
AS AGENT FOR Arizona Minerals, Inc.

450576

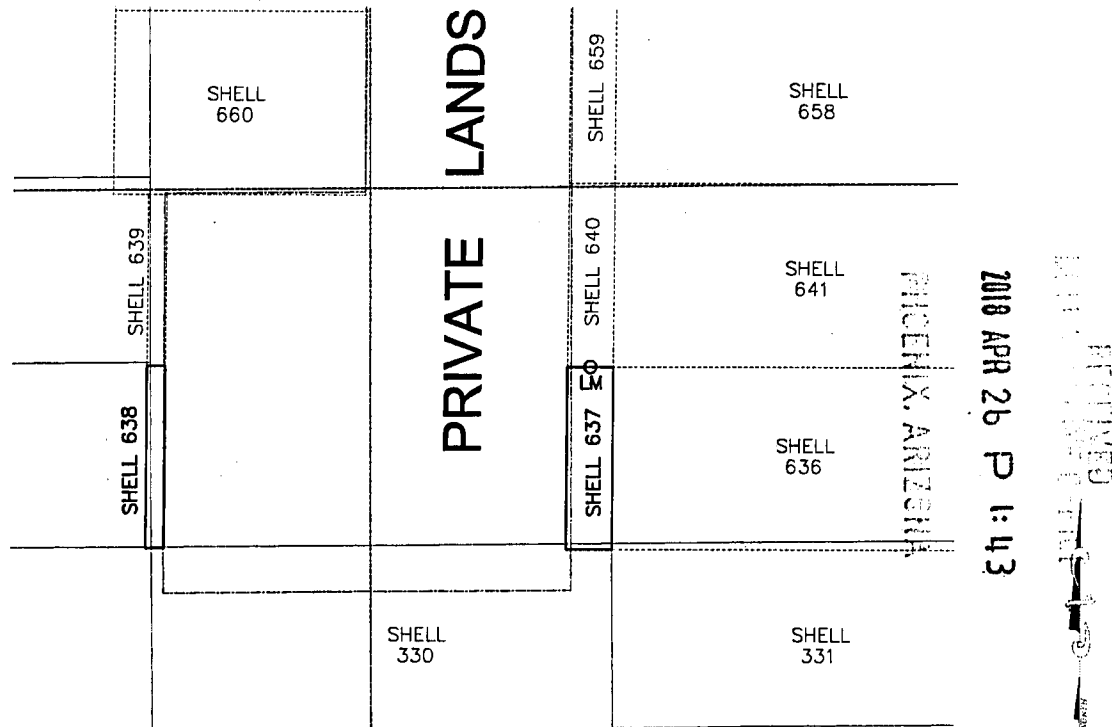
When Filed Return To:

ARIZONA MINERALS, INC.
2210 East Fort Lowell Road
TUCSON, AZ 85719

MINING CLAIM MAP

1" = 600'

LODE (X) PLACER ()



1. The above map depicts the SHELL-637 mining claim, which is located in Section (s) 34 Township 22S, Range 16E, Gila and Salt River Meridian, SANTA CRUZ County, Arizona.
2. The types of corner and end center monuments and location monument used are as follows: 2"X2"X5' WOOD POSTS WITH MARKED ALUMINUM TAGS, IN ROCK CAIRNS. All location monuments (LM) are offset 25 feet from the noted end center monument along the center line of the claim unless otherwise noted. The location monument has been placed outside patented ground.
3. The bearings in degrees between claim corners are: East/West lines run EAST and North/South lines run NORTH, as depicted on the map or as stated on page 1 of this notice, and are surface distances. All ties to Claim monuments are in grid bearing and distance to reference monument.
4. All claims in this block are contiguous.

AHC45057b

2018-02 0

Page 1 of 2

Requested By: Arizona Minerals


SUZANNE SAINZ, RECORDER

SANTA CRUZ COUNTY, ARIZONA

04-18-2018 12:25 PM Recordings Fee \$10.00

When Filed Return To:

ARIZONA MINERALS, INC.
2210 East Fort Lowell Road
TUCSON, AZ 85719



LOCATION NOTICE FOR LODE MINING CLAIM

NOTICE IS HEREBY GIVEN that the SHELL-638 lode mining claim has been located

By: ARIZONA MINERALS, INC.
2210 East Fort Lowell Road
TUCSON, AZ 85719

BLM
Date
Stamp

RECEIVED
2018 APR 26 P 1:43
PHOENIX, ARIZONA

The general course of this claim is SOUTH TO NORTH and it is situated in the Harshaw and Patagonia Mining Districts, SANTA CRUZ County, Arizona. This claim is 600 feet long and 60 feet wide constituting 30 feet on each side of the centerline.

This claim runs from the location monument on the centerline on which this location notice is posted approximately 25 feet in a(n) NORTHERLY direction to the NORTH end line and 575 feet in a(n) SOUTHERLY direction to the SOUTH end line. This claim is marked by six monuments, one at each corner and one at the center of each end line of the claim.

The location monument on which this notice is posted is situated within Section 34, Township 22 SOUTH, Range 16 EAST, from the Gila and Salt River Meridian, and this claim encompasses portions of the following quarter section (s), section (s), Township (s) and Range (s) SW 1/4 OF SECTION 34, T. 22S, R. 16E, from the Gila and Salt River Meridian, Arizona.

The locality of this claim with reference to some natural object or permanent monument and additional information (if any) concerning its locality are as follows: THE NORTHEAST CORNER OF THE CLAIM IS LOCATED N43°11'E, 2,845.2 FEET FROM THE SOUTHWEST CORNER OF SECTION 34, T. 22S, R. 16E, FROM THE GILA AND SALT RIVER MERIDIAN, SANTA CRUZ COUNTY, AZ.

DATED AND POSTED on the ground this 17 day of MARCH, 2018.

WITNESS: AM & State

Arizona Minerals Inc.

BY: J. Leonard Fontes, Jr.

J. Leonard Fontes, Jr.
of JLF2 Consulting, LLC
1213 N. Torino Avenue
Tucson, AZ 85712
AS AGENT FOR Arizona Minerals, Inc.

AHC450577

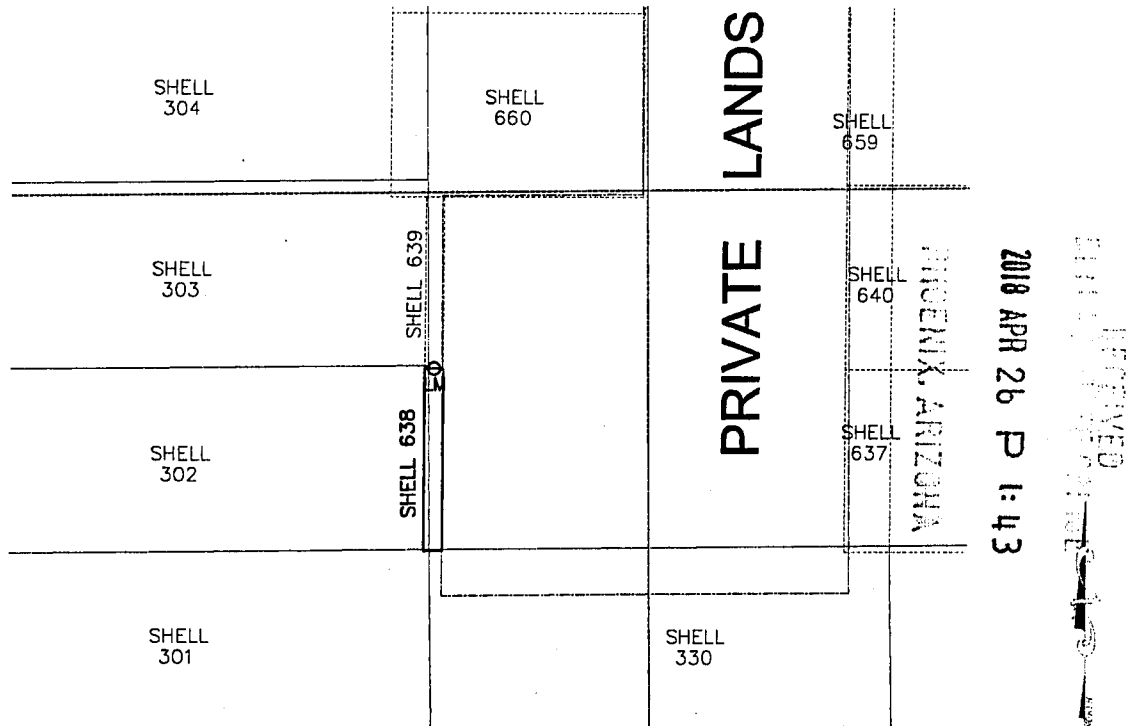
When Filed Return To:

ARIZONA MINERALS, INC.
2210 East Fort Lowell Road
TUCSON, AZ 85719

MINING CLAIM MAP

1" = 600'

LODE (X) PLACER ()



AHC450577

1. The above map depicts the SHELL-638 mining claim, which is located in Section (s) 34 Township 22S, Range 16E, Gila and Salt River Meridian, SANTA CRUZ County, Arizona.
2. The types of corner and end center monuments and location monument used are as follows: 2"X2"X5' WOOD POSTS WITH MARKED ALUMINUM TAGS, IN ROCK CAIRNS. All location monuments (LM) are offset 25 feet from the noted end center monument along the center line of the claim unless otherwise noted. The location monument has been placed outside patented ground.
3. The bearings in degrees between claim corners are: East/West lines run EAST and North/South lines run NORTH, as depicted on the map or as stated on page 1 of this notice, and are surface distances. All ties to Claim monuments are in grid bearing and distance to reference monument.
4. All claims in this block are contiguous.

When Filed Return To:

ARIZONA MINERALS, INC.
2210 East Fort Lowell Road
TUCSON, AZ 85719



2018-02561

Page 1 of 2

Requested By: Arizona Minerals

SUZANNE SAINZ, RECORDER


SANTA CRUZ COUNTY, ARIZONA

04-18-2018 12:25 PM Recordings Fee \$10.00

LOCATION NOTICE FOR LODE MINING CLAIM

NOTICE IS HEREBY GIVEN that the SHELL-639 lode mining claim
has been located

By: ARIZONA MINERALS, INC.
2210 East Fort Lowell Road
TUCSON, AZ 85719



The general course of this claim is SOUTH TO NORTH and it is situated in the Harshaw and Patagonia Mining Districts, SANTA CRUZ County, Arizona. This claim is 600 feet long and 60 feet wide constituting 30 feet on each side of the centerline.

This claim runs from the location monument on the centerline on which this location notice is posted approximately 25 feet in a(n) SOUTHERLY direction to the SOUTH end line and 575 feet in a(n) NORTHERLY direction to the NORTH end line. This claim is marked by six monuments, one at each corner and one at the center of each end line of the claim.

The location monument on which this notice is posted is situated within Section 34, Township 22 SOUTH, Range 16 EAST, from the Gila and Salt River Meridian, and this claim encompasses portions of the following quarter section (s), section (s), Township (s) and Range (s) SW 1/4 OF SECTION 34, T. 22S, R. 16E, from the Gila and Salt River Meridian, Arizona.

The locality of this claim with reference to some natural object or permanent monument and additional information (if any) concerning its locality are as follows: THE NORTHEAST CORNER OF THE CLAIM IS LOCATED N36°28'E, 3,276.0 FEET FROM THE SOUTHWEST CORNER OF SECTION 34, T. 22S, R. 16E, FROM THE GILA AND SALT RIVER MERIDIAN, SANTA CRUZ COUNTY, AZ.

DATED AND POSTED on the ground this 17 day of MARCH, 2018.

WITNESS: RM & S&W BY: [Signature]

Arizona Minerals Inc.

J. Leonard Fontes, Jr.
of JLF2 Consulting, LLC
1213 N. Torino Avenue
Tucson, AZ 85712
AS AGENT FOR Arizona Minerals, Inc.

AHC450578

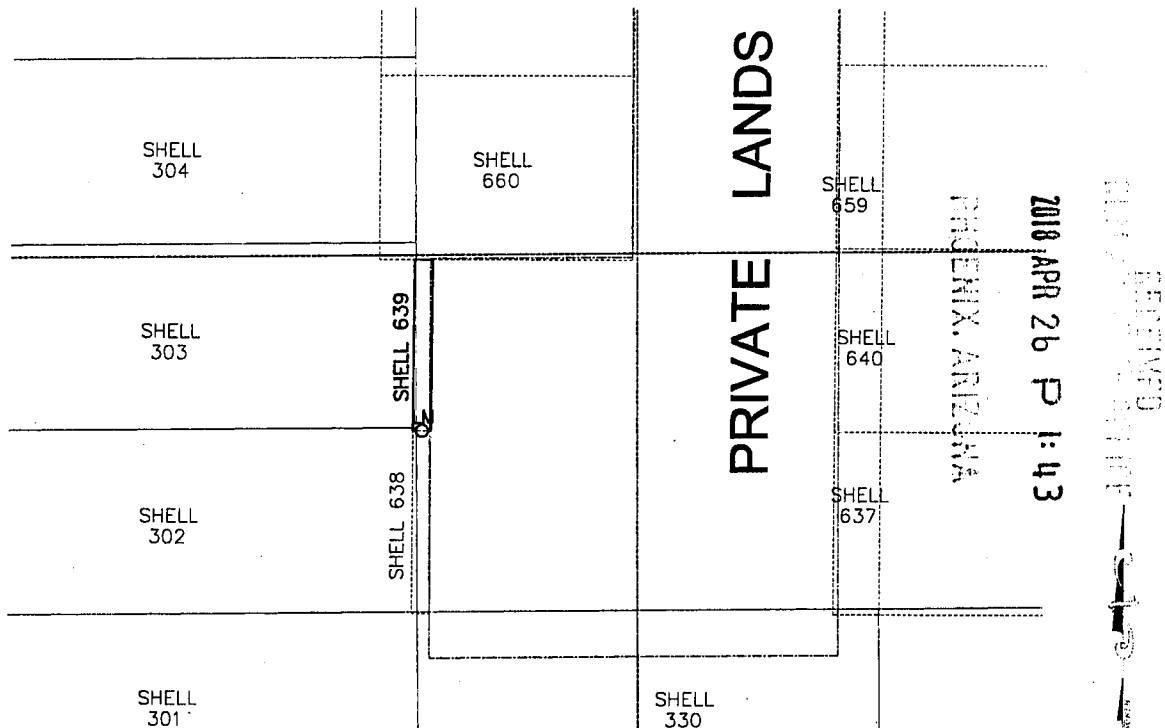
When Filed Return To:

ARIZONA MINERALS, INC.
2210 East Fort Lowell Road
TUCSON, AZ 85719

MINING CLAIM MAP

1" = 600'

LODE (X) PLACER ()




AHC450578

1. The above map depicts the SHELL-639 mining claim, which is located in Section (s) 34 Township 22S, Range 16E, Gila and Salt River Meridian, SANTA CRUZ County, Arizona.
2. The types of corner and end center monuments and location monument used are as follows: 2"X2"X5' WOOD POSTS WITH MARKED ALUMINUM TAGS, IN ROCK CAIRNS. All location monuments (LM) are offset 25 feet from the noted end center monument along the center line of the claim unless otherwise noted. The location monument has been placed outside patented ground.
3. The bearings in degrees between claim corners are: East/West lines run EAST and North/South lines run NORTH, as depicted on the map or as stated on page 1 of this notice, and are surface distances. All ties to Claim monuments are in grid bearing and distance to reference monument.
4. All claims in this block are contiguous.

When Filed Return To:

ARIZONA MINERALS, INC.
2210 East Fort Lowell Road
TUCSON, AZ 85719



2018-02562

Page 1 of 2

Requested By: Arizona Minerals

SUZANNE SAINZ, RECORDER

SANTA CRUZ COUNTY, ARIZONA

04-18-2018 12:25 PM Recordings Fee \$10.00

LOCATION NOTICE FOR LODE MINING CLAIM

NOTICE IS HEREBY GIVEN that the SHELL-640 lode mining claim
has been located

By: ARIZONA MINERALS, INC.
2210 East Fort Lowell Road
TUCSON, AZ 85719

BLM
Date
Stamp

RECEIVED
2018 APR 26 PM 1:43
MINERALS, ARIZONA

The general course of this claim is SOUTH TO NORTH and it is situated in the Harshaw and Patagonia Mining Districts, SANTA CRUZ County, Arizona. This claim is 600 feet long and 150 feet wide constituting 75 feet on each side of the centerline.

This claim runs from the location monument on the centerline on which this location notice is posted approximately 25 feet in a(n) SOUTHERLY direction to the SOUTH end line and 575 feet in a(n) NORTHERLY direction to the NORTH end line. This claim is marked by six monuments, one at each corner and one at the center of each end line of the claim.

The location monument on which this notice is posted is situated within Section 34, Township 22 SOUTH, Range 16 EAST, from the Gila and Salt River Meridian, and this claim encompasses portions of the following quarter section (s), section (s), Township (s) and Range (s) SE & NE 1/4'S OF SECTION 34, T. 22S, R. 16E, from the Gila and Salt River Meridian, Arizona.

The locality of this claim with reference to some natural object or permanent monument and additional information (if any) concerning its locality are as follows: THE NORTHEAST CORNER OF THE CLAIM IS LOCATED S34°45'W, 3,218.2 FEET FROM THE NORTHEAST CORNER OF SECTION 34, T. 22S, R. 16E, FROM THE GILA AND SALT RIVER MERIDIAN, SANTA CRUZ COUNTY, AZ.

DATED AND POSTED on the ground this 17 day of MARCH, 20 18.

WITNESS:

Handwritten signature of witness

Arizona Minerals Inc.

BY:

Handwritten signature of J. Leonard Fontes, Jr.

J. Leonard Fontes, Jr.
of JLF2 Consulting, LLC
1213 N. Torino Avenue
Tucson, AZ 85712
AS AGENT FOR Arizona Minerals, Inc.

AHC450579

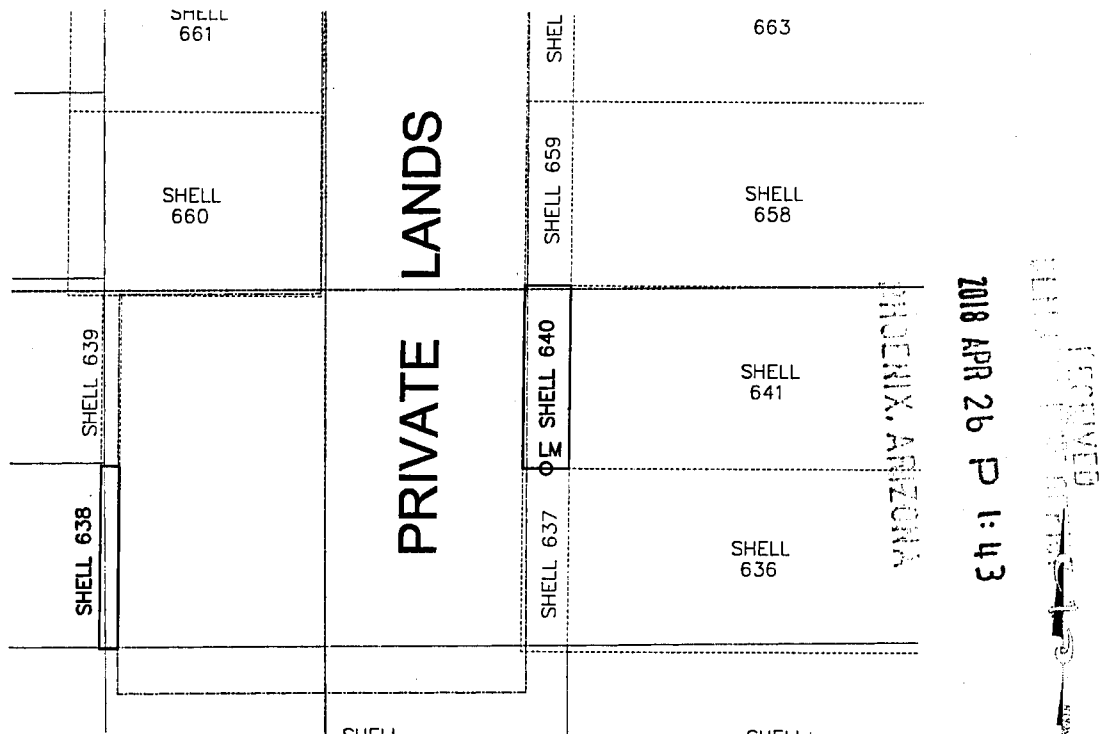
When Filed Return To:

ARIZONA MINERALS, INC.
2210 East Fort Lowell Road
TUCSON, AZ 85719

MINING CLAIM MAP

1" = 600'

LODE (X) PLACER ()



1. The above map depicts the SHELL-640 mining claim, which is located in Section (s) 34 Township 22S, Range 16E, Gila and Salt River Meridian, SANTA CRUZ County, Arizona.
2. The types of corner and end center monuments and location monument used are as follows: 2"X2"X5' WOOD POSTS WITH MARKED ALUMINUM TAGS, IN ROCK CAIRNS. All location monuments (LM) are offset 25 feet from the noted end center monument along the center line of the claim unless otherwise noted. The location monument has been placed outside patented ground.
3. The bearings in degrees between claim corners are: East/West lines run EAST and North/South lines run NORTH, as depicted on the map or as stated on page 1 of this notice, and are surface distances. All ties to Claim monuments are in grid bearing and distance to reference monument.
4. All claims in this block are contiguous.

When Filed Return To:

ARIZONA MINERALS, INC.
2210 East Fort Lowell Road
TUCSON, AZ 85719



2018-02563

Page 1 of 2

Requested By: Arizona Minerals

SUZANNE SAINZ, RECORDER

SANTA CRUZ COUNTY, ARIZONA

04-18-2018 12:25 PM Recording Fee \$10.00

LOCATION NOTICE FOR LODE MINING CLAIM

NOTICE IS HEREBY GIVEN that the SHELL-641 lode mining claim
has been located

By: ARIZONA MINERALS, INC.

2210 East Fort Lowell Road

TUCSON, AZ 85719

BLM
Date
Stamp

RECORDED
2018 APR 26 P 1:13
TUCSON, ARIZONA

The general course of this claim is EAST TO WEST and it is situated in the Harshaw and Patagonia Mining Districts, SANTA CRUZ County, Arizona. This claim is 1500 feet long and 600 feet wide constituting 300 feet on each side of the centerline.

This claim runs from the location monument on the centerline on which this location notice is posted approximately 25 feet in a(n) WESTERLY direction to the WEST end line and 1475 feet in a(n) EASTERLY direction to the EAST end line

This claim is marked by six monuments, one at each corner and one at the center of each end line of the claim.

The location monument on which this notice is posted is situated within Section 34, Township 22 SOUTH, Range 16 EAST, from the Gila and Salt River Meridian, and this claim encompasses portions of the following quarter section (s), section (s), Township (s) and Range (s) SE & NE 1/4'S OF SECTION 34, T. 22S, R. 16E, from the Gila and Salt River Meridian, Arizona.

The locality of this claim with reference to some natural object or permanent monument and additional information (if any) concerning its locality are as follows: THE NORTHEAST CORNER OF THE CLAIM IS LOCATED S07°15'W, 2,654.9 FEET FROM THE NORTHEAST CORNER OF SECTION 34, T. 22S, R. 16E, FROM THE GILA AND SALT RIVER MERIDIAN, SANTA CRUZ COUNTY, AZ.

DATED AND POSTED on the ground this 17 day of MARCH, 20 18.

Arizona Minerals Inc.

WITNESS:

M & State

BY:

Leonard J. Jr.

J. Leonard Fontes, Jr.
of JLF2 Consulting, LLC
1213 N. Torino Avenue
Tucson, AZ 85712
AS AGENT FOR Arizona Minerals, Inc.

AHC450580

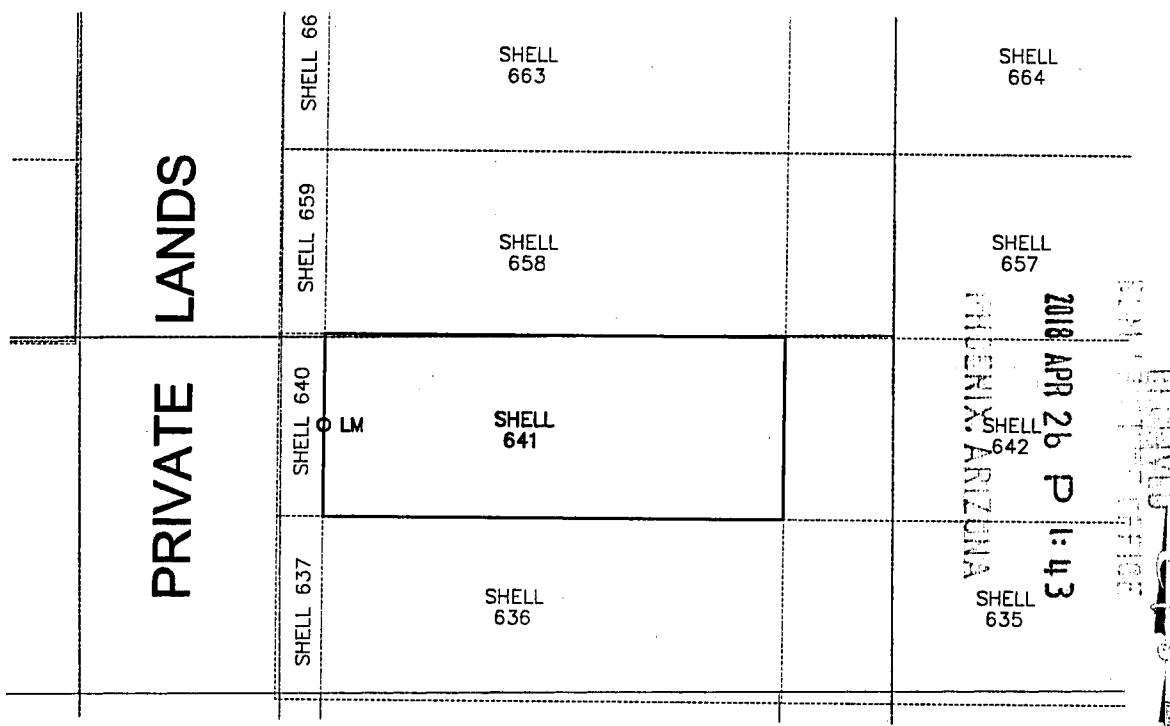
When Filed Return To:

ARIZONA MINERALS, INC.
2210 East Fort Lowell Road
TUCSON, AZ 85719

MINING CLAIM MAP

1" = 600'

LODE (X) PLACER ()



AHC450580

1. The above map depicts the SHELL-641 mining claim, which is located in Section (s) 34 Township 22S, Range 16E, Gila and Salt River Meridian, SANTA CRUZ County, Arizona.
2. The types of corner and end center monuments and location monument used are as follows: 2"X2"X5' WOOD POSTS WITH MARKED ALUMINUM TAGS, IN ROCK CAIRNS. All location monuments (LM) are offset 25 feet from the noted end center monument along the center line of the claim unless otherwise noted. The location monument has been placed outside patented ground.
3. The bearings in degrees between claim corners are: East/West lines run EAST and North/South lines run NORTH, as depicted on the map or as stated on page 1 of this notice, and are surface distances. All ties to Claim monuments are in grid bearing and distance to reference monument.
4. All claims in this block are contiguous.

2018-02564

Page 1 of 2

Requested By: Arizona Minerals

SUZANNE SAINZ, RECORDER

SANTA CRUZ COUNTY, ARIZONA

04-18-2018 12:25 PM Recording Fee \$10.00

When Filed Return To:

ARIZONA MINERALS, INC.
2210 East Fort Lowell Road
TUCSON, AZ 85719



LOCATION NOTICE FOR LODE MINING CLAIM

NOTICE IS HEREBY GIVEN that the SHELL-642 lode mining claim
has been located

By: ARIZONA MINERALS, INC.

2210 East Fort Lowell Road

TUCSON, AZ 85719

BLM
Date
Stamp

RECEIVED
2018 APR 26 P 1:43
PHOENIX, ARIZONA

The general course of this claim is EAST TO WEST and it is situated in the Harshaw and Patagonia Mining Districts, SANTA CRUZ County, Arizona. This claim is 1500 feet long and 600 feet wide constituting 300 feet on each side of the centerline.

This claim runs from the location monument on the centerline on which this location notice is posted approximately 25 feet in a(n) EASTERLY direction to the EAST end line and 1475 feet in a(n) WESTERLY direction to the WEST end line

This claim is marked by six monuments, one at each corner and one at the center of each end line of the claim.

The location monument on which this notice is posted is situated within Section 35, Township 22 SOUTH, Range 16 EAST, from the Gila and Salt River Meridian, and this claim encompasses portions of the following quarter section (s), section (s), Township (s) and Range (s) SE 1/4 OF SECTION 34, & SW 1/4 OF SECTION 35, T. 22S, R. 16E, from the Gila and Salt River Meridian, Arizona.

The locality of this claim with reference to some natural object or permanent monument and additional information (if any) concerning its locality are as follows: THE NORTHEAST CORNER OF THE CLAIM IS LOCATED S23°52'E, 2,880.0 FEET FROM THE NORTHWEST CORNER OF SECTION 35, T. 22S, R. 16E, FROM THE GILA AND SALT RIVER MERIDIAN, SANTA CRUZ COUNTY, AZ.

DATED AND POSTED on the ground this 24 day of MARCH, 20 18.

Arizona Minerals Inc.

WITNESS:

[Handwritten signature]

BY:

[Handwritten signature]

J. Leonard Fontes, Jr.
of JLF2 Consulting, LLC
1213 N. Torino Avenue
Tucson, AZ 85712
AS AGENT FOR Arizona Minerals, Inc.

AHC450581

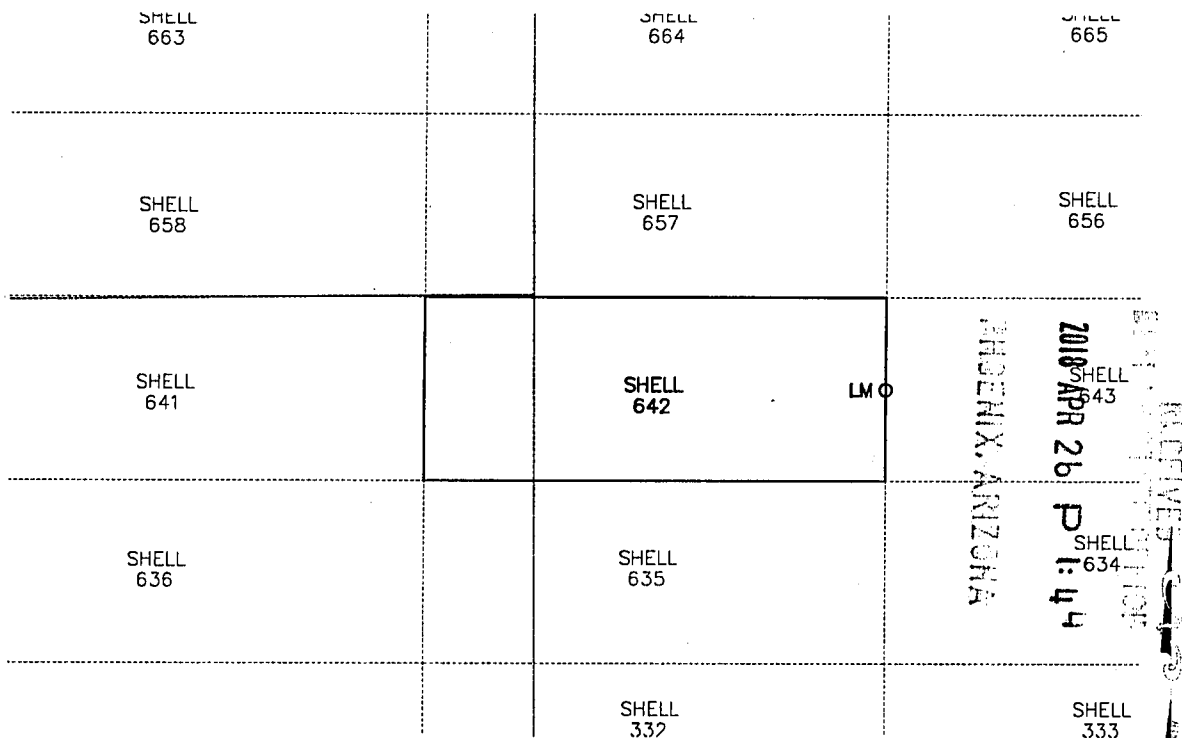
When Filed Return To:

ARIZONA MINERALS, INC.
2210 East Fort Lowell Road
TUCSON, AZ 85719

MINING CLAIM MAP

1" = 600'

LODE (X) PLACER ()



1. The above map depicts the SHELL-642 mining claim, which is located in Section (s) 34 & 35 Township 22S, Range 16E, Gila and Salt River Meridian, SANTA CRUZ County, Arizona.
2. The types of corner and end center monuments and location monument used are as follows: 2"X2"X5' WOOD POSTS WITH MARKED ALUMINUM TAGS, IN ROCK CAIRNS. All location monuments (LM) are offset 25 feet from the noted end center monument along the center line of the claim unless otherwise noted. The location monument has been placed outside patented ground.
3. The bearings in degrees between claim corners are: East/West lines run EAST and North/South lines run NORTH, as depicted on the map or as stated on page 1 of this notice, and are surface distances. All ties to Claim monuments are in grid bearing and distance to reference monument.
4. All claims in this block are contiguous.

When Filed Return To:

ARIZONA MINERALS, INC.
2210 East Fort Lowell Road
TUCSON, AZ 85719



2018-02565

Page 1 of 2

Requested By: Arizona Minerals

SUZANNE SAINZ, RECORDER

SANTA CRUZ COUNTY, ARIZONA

04-18-2018 12:25 PM Recording Fee \$10.00

LOCATION NOTICE FOR LODE MINING CLAIM

NOTICE IS HEREBY GIVEN that the SHELL-643 lode mining claim
has been located

By: ARIZONA MINERALS, INC.

2210 East Fort Lowell Road

TUCSON, AZ 85719

BLM
Date
Stamp

2018 APR 26 P 1:44
PHOENIX, ARIZONA

The general course of this claim is EAST TO WEST and it is situated in the Harshaw and Patagonia Mining Districts, SANTA CRUZ County, Arizona. This claim is 1500 feet long and 600 feet wide constituting 300 feet on each side of the centerline.

This claim runs from the location monument on the centerline on which this location notice is posted approximately 25 feet in a(n) WESTERLY direction to the WEST end line and 1475 feet in a(n) EASTERLY direction to the EAST end line. This claim is marked by six monuments, one at each corner and one at the center of each end line of the claim.

The location monument on which this notice is posted is situated within Section 35, Township 22 SOUTH, Range 16 EAST, from the Gila and Salt River Meridian, and this claim encompasses portions of the following quarter section (s), section (s), Township (s) and Range (s) SW & NW 1/4'S OF SECTION 35, T. 22S, R. 16E, from the Gila and Salt River Meridian, Arizona.

The locality of this claim with reference to some natural object or permanent monument and additional information (if any) concerning its locality are as follows: THE NORTHEAST CORNER OF THE CLAIM IS LOCATED S45°21'E, 3,747.0 FEET FROM THE NORTHWEST CORNER OF SECTION 35, T. 22S, R. 16E, FROM THE GILA AND SALT RIVER MERIDIAN, SANTA CRUZ COUNTY, AZ.

DATED AND POSTED on the ground this 24 day of March, 2018.

WITNESS:

M & State

Arizona Minerals Inc.

BY:

Leonard J.

J. Leonard Fontes, Jr.
of JLF2 Consulting, LLC
1213 N. Torino Avenue
Tucson, AZ 85712
AS AGENT FOR Arizona Minerals, Inc.

AN0450582

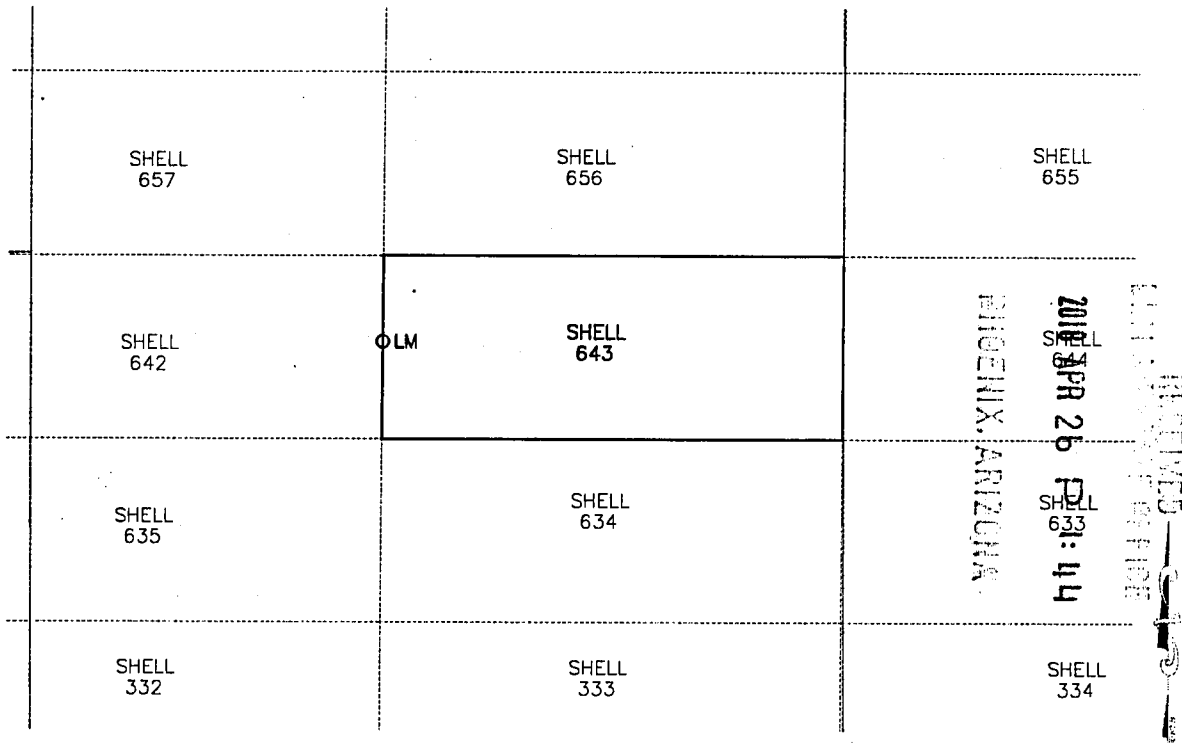
When Filed Return To:

ARIZONA MINERALS, INC.
2210 East Fort Lowell Road
TUCSON, AZ 85719

MINING CLAIM MAP

1" = 600'

LODE (X) PLACER ()




1. The above map depicts the SHELL-643 mining claim, which is located in Section (s) 35 Township 22S, Range 16E, Gila and Salt River Meridian, SANTA CRUZ County, Arizona.
2. The types of corner and end center monuments and location monument used are as follows: 2"X2"X5' WOOD POSTS WITH MARKED ALUMINUM TAGS, IN ROCK CAIRNS. All location monuments (LM) are offset 25 feet from the noted end center monument along the center line of the claim unless otherwise noted. The location monument has been placed outside patented ground.
3. The bearings in degrees between claim corners are: East/West lines run EAST and North/South lines run NORTH, as depicted on the map or as stated on page 1 of this notice, and are surface distances. All ties to Claim monuments are in grid bearing and distance to reference monument.
4. All claims in this block are contiguous.

AHC450582

When Filed Return To:

ARIZONA MINERALS, INC.
2210 East Fort Lowell Road
TUCSON, AZ 85719



2018-02566

Page 1 of 2

Requested By: Arizona Minerals

SUZANNE SAINZ, RECORDER

SANTA CRUZ COUNTY, ARIZONA

04-18-2018 12:25 PM Recording Fee \$10.00


LOCATION NOTICE FOR LODE MINING CLAIM

NOTICE IS HEREBY GIVEN that the SHELL-644 lode mining claim
has been located

By: ARIZONA MINERALS, INC.

2210 East Fort Lowell Road

TUCSON, AZ 85719



The general course of this claim is EAST TO WEST and it is situated in the Harshaw and Patagonia Mining Districts, SANTA CRUZ County, Arizona. This claim is 1500 feet long and 600 feet wide constituting 300 feet on each side of the centerline.

This claim runs from the location monument on the centerline on which this location notice is posted approximately 25 feet in a(n) EASTERLY direction to the EAST end line and 1475 feet in a(n) WESTERLY direction to the WEST end line. This claim is marked by six monuments, one at each corner and one at the center of each end line of the claim.

The location monument on which this notice is posted is situated within Section 35, Township 22 SOUTH, Range 16 EAST, from the Gila and Salt River Meridian, and this claim encompasses portions of the following quarter section (s), section (s), Township (s) and Range (s) SW & SE 1/4'S OF SECTION 35, T. 22S, R. 16E, from the Gila and Salt River Meridian, Arizona.

The locality of this claim with reference to some natural object or permanent monument and additional information (if any) concerning its locality are as follows: THE NORTHEAST CORNER OF THE CLAIM IS LOCATED S22°36'W, 2,928.4 FEET FROM THE NORTHEAST CORNER OF SECTION 35, T. 22S, R. 16E, FROM THE GILA AND SALT RIVER MERIDIAN, SANTA CRUZ COUNTY, AZ.

DATED AND POSTED on the ground this 24 day of MARCH, 2018.

Arizona Minerals Inc.

WITNESS: M & Steve

BY: Leonard J. Fuentes, Jr.

J. Leonard Fuentes, Jr.
of JLF2 Consulting, LLC
1213 N. Torino Avenue
Tucson, AZ 85712
AS AGENT FOR Arizona Minerals, Inc.

ARHC450583

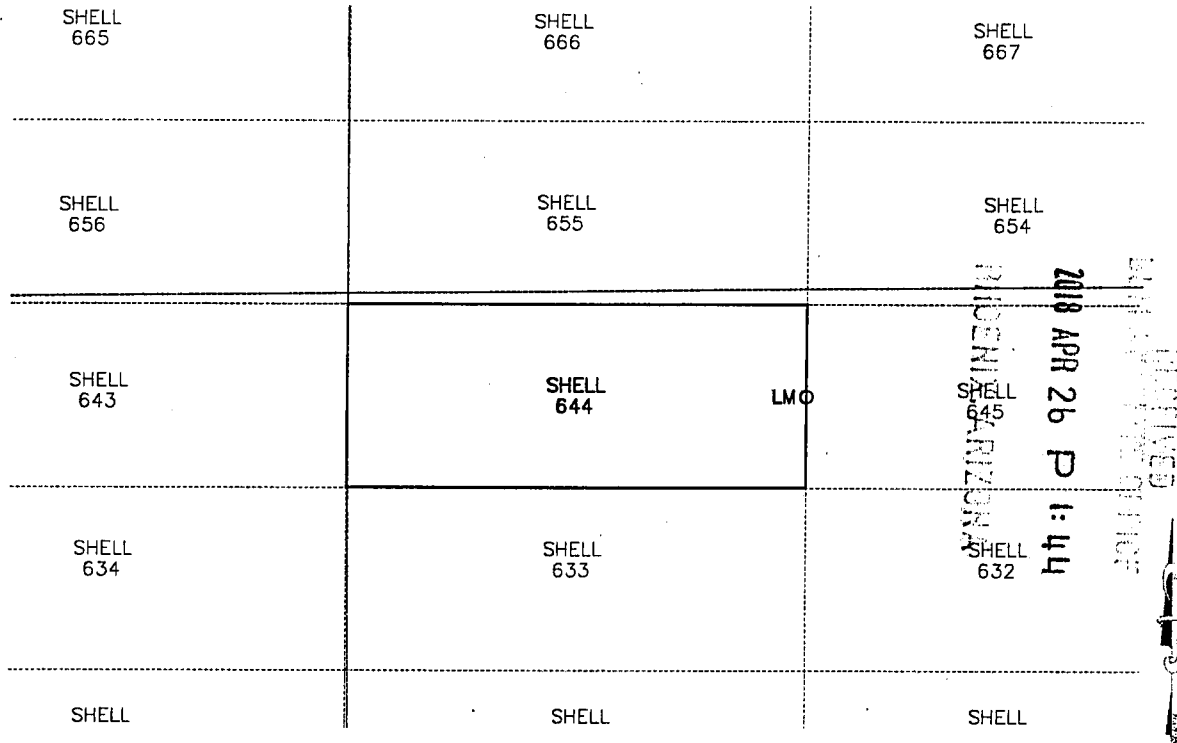
When Filed Return To:

ARIZONA MINERALS, INC.
2210 East Fort Lowell Road
TUCSON, AZ 85719

MINING CLAIM MAP

1" = 600'

LODE (X) PLACER ()



1. The above map depicts the SHELL-644 mining claim, which is located in Section (s) 35 Township 22S, Range 16E, Gila and Salt River Meridian, SANTA CRUZ County, Arizona.
2. The types of corner and end center monuments and location monument used are as follows: 2"X2"X5' WOOD POSTS WITH MARKED ALUMINUM TAGS, IN ROCK CAIRNS. All location monuments (LM) are offset 25 feet from the noted end center monument along the center line of the claim unless otherwise noted. The location monument has been placed outside patented ground.
3. The bearings in degrees between claim corners are: East/West lines run EAST and North/South lines run NORTH, as depicted on the map or as stated on page 1 of this notice, and are surface distances. All ties to Claim monuments are in grid bearing and distance to reference monument.
4. All claims in this block are contiguous.

AHC450583

When Filed Return To:

ARIZONA MINERALS, INC.
2210 East Fort Lowell Road
TUCSON, AZ 85719



2018-02567

Page 1 of 2

Requested By: Arizona Minerals

SUZANNE SAINZ, RECORDER

SANTA CRUZ COUNTY, ARIZONA

04-18-2018 12:25 PM Recording Fee \$10.00

LOCATION NOTICE FOR LODE MINING CLAIM

NOTICE IS HEREBY GIVEN that the SHELL-645 lode mining claim
has been located

By: ARIZONA MINERALS, INC.

2210 East Fort Lowell Road

TUCSON, AZ 85719

BLM
Date
Stamp

REC'D
ARIZONA

2018 APR 26 P 1:44

OFFICE

The general course of this claim is EAST TO WEST and it is situated in the Harshaw and Patagonia Mining Districts, SANTA CRUZ County, Arizona. This claim is 1500 feet long and 600 feet wide constituting 300 feet on each side of the centerline.

This claim runs from the location monument on the centerline on which this location notice is posted approximately 25 feet in a(n) WESTERLY direction to the WEST end line and 1475 feet in a(n) EASTERLY direction to the EAST end line

This claim is marked by six monuments, one at each corner and one at the center of each end line of the claim.

The location monument on which this notice is posted is situated within Section 35, Township 22 SOUTH, Range 16 EAST, from the Gila and Salt River Meridian, and this claim encompasses portions of the following quarter section (s), section (s), Township (s) and Range (s) SE 1/4 OF SECTION 35 & SW 1/4 OF SECTION 36, T. 22S, R. 16E, from the Gila and Salt River Meridian, Arizona.

The locality of this claim with reference to some natural object or permanent monument and additional information (if any) concerning its locality are as follows: THE NORTHEAST CORNER OF THE CLAIM IS LOCATED S07°53'E, 2,729.3 FEET FROM THE NORTHWEST CORNER OF SECTION 36, T. 22S, R. 16E, FROM THE GILA AND SALT RIVER MERIDIAN, SANTA CRUZ COUNTY, AZ.

DATED AND POSTED on the ground this 24 day of MARCH, 20 18.

Arizona Minerals Inc.

WITNESS:

M & Stone

BY:

Leonard J. Fuentes, Jr.

J. Leonard Fuentes, Jr.
of JLF2 Consulting, LLC
1213 N. Torino Avenue
Tucson, AZ 85712
AS AGENT FOR Arizona Minerals, Inc.

AHC450584

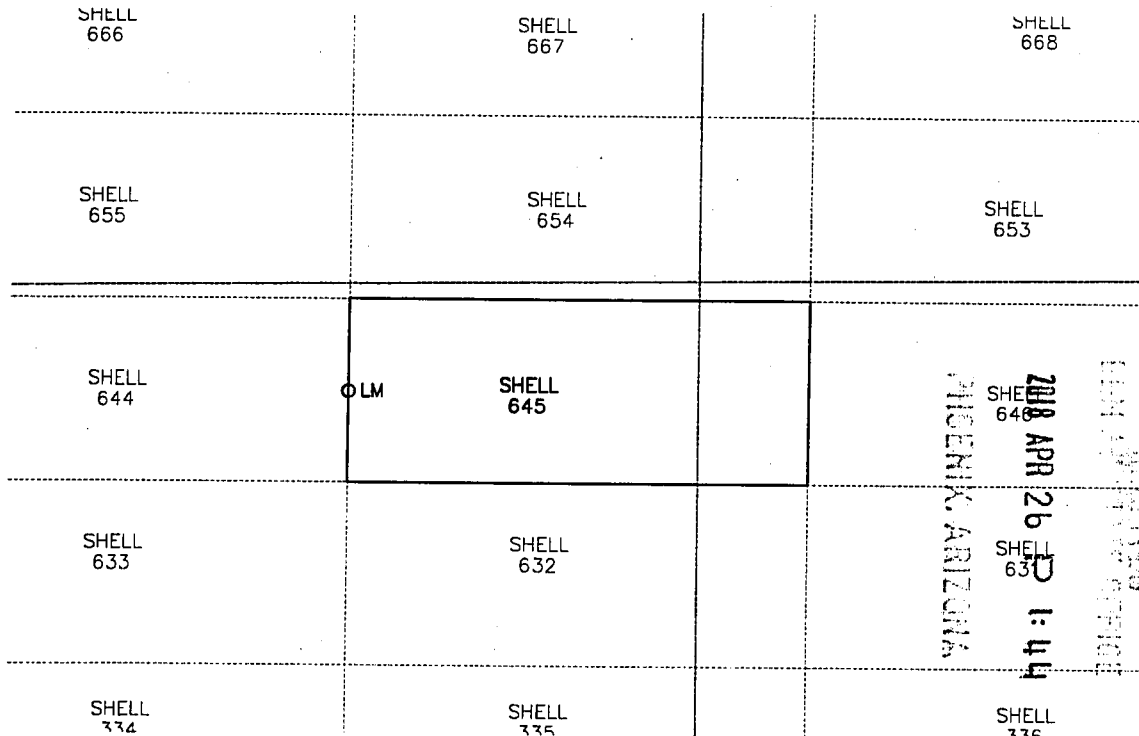
When Filed Return To:

ARIZONA MINERALS, INC.
2210 East Fort Lowell Road
TUCSON, AZ 85719

MINING CLAIM MAP

1" = 600'

LODE (X) PLACER ()



1. The above map depicts the SHELL-645 mining claim, which is located in Section (s) 35 & 36 Township 22S, Range 16E, Gila and Salt River Meridian, SANTA CRUZ County, Arizona.
2. The types of corner and end center monuments and location monument used are as follows: 2"X2"X5' WOOD POSTS WITH MARKED ALUMINUM TAGS, IN ROCK CAIRNS. All location monuments (LM) are offset 25 feet from the noted end center monument along the center line of the claim unless otherwise noted. The location monument has been placed outside patented ground.
3. The bearings in degrees between claim corners are: East/West lines run EAST and North/South lines run NORTH, as depicted on the map or as stated on page 1 of this notice, and are surface distances. All ties to Claim monuments are in grid bearing and distance to reference monument.
4. All claims in this block are contiguous.

AHC450584

When Filed Return To:

ARIZONA MINERALS, INC.
2210 East Fort Lowell Road
TUCSON, AZ 85719



2018-02568

Page 1 of 2

Requested By: Arizona Minerals

SUZANNE SAINZ, RECORDER


SANTA CRUZ COUNTY, ARIZONA

04-18-2018 12:25 PM Recording Fee \$10.00

LOCATION NOTICE FOR LODE MINING CLAIM

NOTICE IS HEREBY GIVEN that the SHELL-646 lode mining claim
has been located

By: ARIZONA MINERALS, INC.
2210 East Fort Lowell Road
TUCSON, AZ 85719



The general course of this claim is EAST TO WEST and it is situated in the Harshaw and Patagonia Mining Districts, SANTA CRUZ County, Arizona. This claim is 1500 feet long and 600 feet wide constituting 300 feet on each side of the centerline.

This claim runs from the location monument on the centerline on which this location notice is posted approximately 25 feet in a(n) EASTERLY direction to the EAST end line and 1475 feet in a(n) WESTERLY direction to the WEST end line. This claim is marked by six monuments, one at each corner and one at the center of each end line of the claim.

The location monument on which this notice is posted is situated within Section 36, Township 22 SOUTH, Range 16 EAST, from the Gila and Salt River Meridian, and this claim encompasses portions of the following quarter section (s), section (s), Township (s) and Range (s) SW 1/4 OF SECTION 36, T. 22S, R. 16E, from the Gila and Salt River Meridian, Arizona.

The locality of this claim with reference to some natural object or permanent monument and additional information (if any) concerning its locality are as follows: THE NORTHEAST CORNER OF THE CLAIM IS LOCATED S34°44'E, 3,289.7 FEET FROM THE NORTHWEST CORNER OF SECTION 36, T. 22S, R. 16E, FROM THE GILA AND SALT RIVER MERIDIAN, SANTA CRUZ COUNTY, AZ.

DATED AND POSTED on the ground this 8 day of April, 20 18.

Arizona Minerals Inc.

WITNESS: M 4 STO BY: [Signature]

J. Leonard Fontes, Jr.
of JLF2 Consulting, LLC
1213 N. Torino Avenue
Tucson, AZ 85712
AS AGENT FOR Arizona Minerals, Inc.

AHC450565

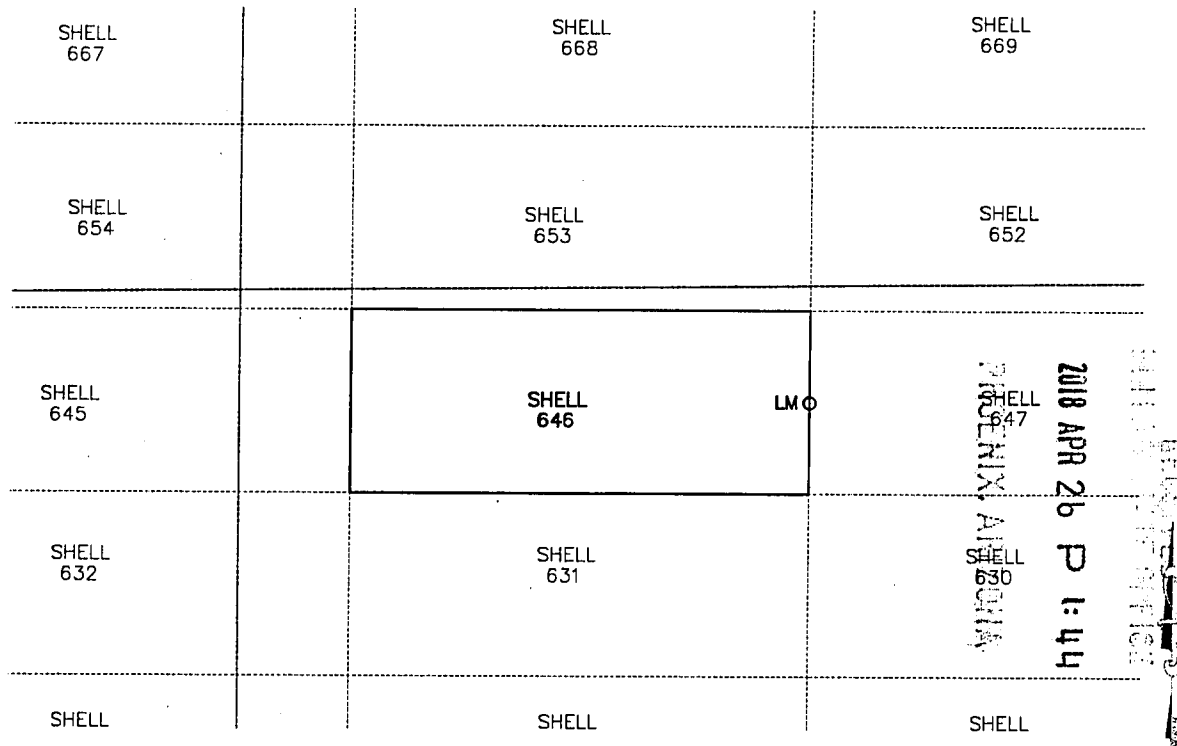
When Filed Return To:

ARIZONA MINERALS, INC.
2210 East Fort Lowell Road
TUCSON, AZ 85719

MINING CLAIM MAP

1" = 600'

LODE (X) PLACER ()



AHC450585

1. The above map depicts the SHELL-646 mining claim, which is located in Section (s) 36 Township 22S, Range 16E, Gila and Salt River Meridian, SANTA CRUZ County, Arizona.
2. The types of corner and end center monuments and location monument used are as follows: 2"X2"X5' WOOD POSTS WITH MARKED ALUMINUM TAGS, IN ROCK CAIRNS. All location monuments (LM) are offset 25 feet from the noted end center monument along the center line of the claim unless otherwise noted. The location monument has been placed outside patented ground.
3. The bearings in degrees between claim corners are: East/West lines run EAST and North/South lines run NORTH, as depicted on the map or as stated on page 1 of this notice, and are surface distances. All ties to Claim monuments are in grid bearing and distance to reference monument.
4. All claims in this block are contiguous.

When Filed Return To:

ARIZONA MINERALS, INC.
2210 East Fort Lowell Road
TUCSON, AZ 85719



2018-02569

Page 1 of 2

Requested By: Arizona Minerals

SUZANNE SAINZ, RECORDER

SANTA CRUZ COUNTY, ARIZONA

04-18-2018 12:25 PM Recording Fee \$10.00

LOCATION NOTICE FOR LODE MINING CLAIM

NOTICE IS HEREBY GIVEN that the SHELL-647 lode mining claim
has been located

By: ARIZONA MINERALS, INC.

2210 East Fort Lowell Road

TUCSON, AZ 85719

BLM
Date
Stamp

ARIZONA MINERALS, INC.

2018 APR 26 P 1:44

RECORDED

The general course of this claim is EAST TO WEST and it is situated in the Harshaw and Patagonia Mining Districts, SANTA CRUZ County, Arizona. This claim is 1500 feet long and 600 feet wide constituting 300 feet on each side of the centerline.

This claim runs from the location monument on the centerline on which this location notice is posted approximately 25 feet in a(n) WESTERLY direction to the WEST end line and 1475 feet in a(n) EASTERLY direction to the EAST end line. This claim is marked by six monuments, one at each corner and one at the center of each end line of the claim.

The location monument on which this notice is posted is situated within Section 36, Township 22 SOUTH, Range 16 EAST, from the Gila and Salt River Meridian, and this claim encompasses portions of the following quarter section (s), section (s), Township (s) and Range (s) SE 1/4 OF SECTION 36, T. 22S, R. 16E, & NW & SW 1/4'S OF SECTION 31, T22S, R17E, from the Gila and Salt River Meridian, Arizona.

The locality of this claim with reference to some natural object or permanent monument and additional information (if any) concerning its locality are as follows: THE NORTHEAST CORNER OF THE CLAIM IS LOCATED S01°52'E, 2,309.5 FEET FROM THE NORTHWEST CORNER OF SECTION 31, T. 22S, R. 17E, FROM THE GILA AND SALT RIVER MERIDIAN, SANTA CRUZ COUNTY, AZ.

DATED AND POSTED on the ground this 8 day of April, 20 18.

Arizona Minerals Inc.

WITNESS: M & S

BY: J. Leonard Fontes, Jr.

J. Leonard Fontes, Jr.
of JLF2 Consulting, LLC
1213 N. Torino Avenue
Tucson, AZ 85712
AS AGENT FOR Arizona Minerals, Inc.

ANCH450586

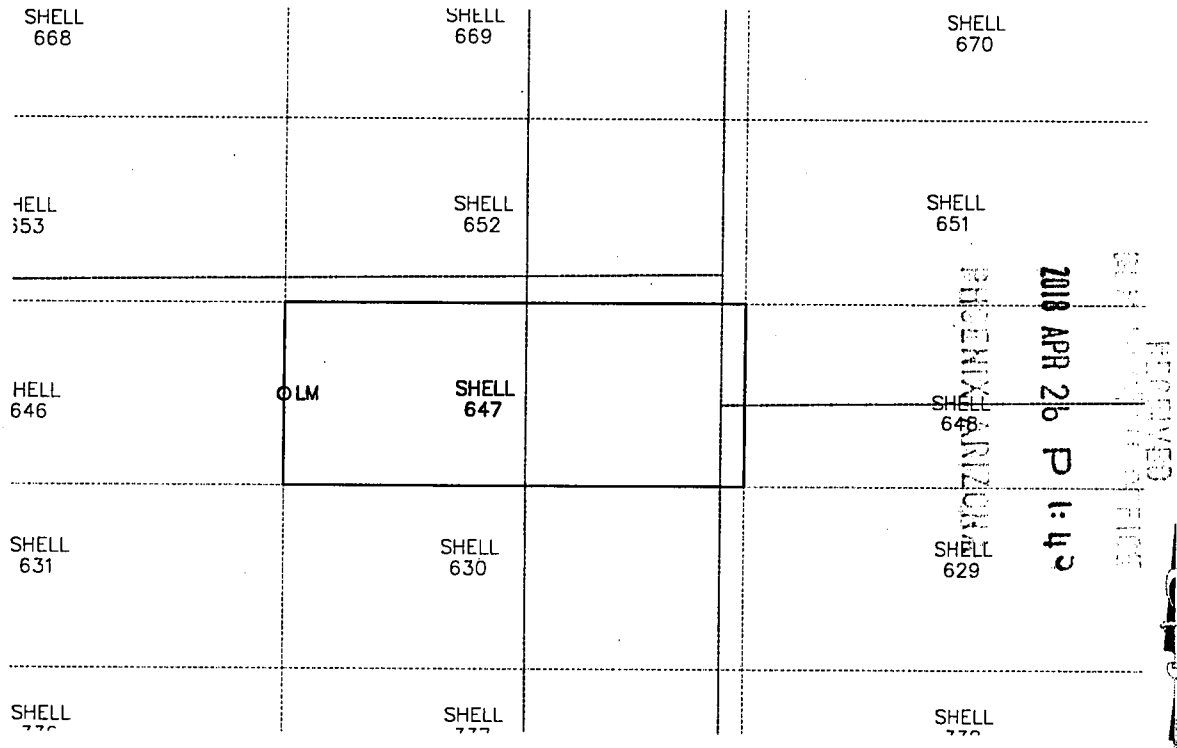
When Filed Return To:

ARIZONA MINERALS, INC.
2210 East Fort Lowell Road
TUCSON, AZ 85719

MINING CLAIM MAP

1" = 600'

LODE (X) PLACER ()



1. The above map depicts the SHELL-647 mining claim, which is located in Section (s) 36 Township 22S, Range 16E, & Section (s) 31 Township 22S, Range 17E, Gila and Salt River Meridian, SANTA CRUZ County, Arizona.
2. The types of corner and end center monuments and location monument used are as follows: 2"X2"X5' WOOD POSTS WITH MARKED ALUMINUM TAGS, IN ROCK CAIRNS. All location monuments (LM) are offset 25 feet from the noted end center monument along the center line of the claim unless otherwise noted. The location monument has been placed outside patented ground.
3. The bearings in degrees between claim corners are: East/West lines run EAST and North/South lines run NORTH, as depicted on the map or as stated on page 1 of this notice, and are surface distances. All ties to Claim monuments are in grid bearing and distance to reference monument.
4. All claims in this block are contiguous.

AHC450586

When Filed Return To:

ARIZONA MINERALS, INC.
2210 East Fort Lowell Road
TUCSON, AZ 85719



2018-02570

Page 1 of 2

Requested By: Arizona Minerals

SUZANNE SAINZ, RECORDER


SANTA CRUZ COUNTY, ARIZONA

04-18-2018 12:25 PM Recording Fee \$10.00

LOCATION NOTICE FOR LODE MINING CLAIM

NOTICE IS HEREBY GIVEN that the SHELL-648 lode mining claim
has been located

By: ARIZONA MINERALS, INC.
2210 East Fort Lowell Road
TUCSON, AZ 85719



The general course of this claim is EAST TO WEST and it is situated in the Harshaw and Patagonia Mining Districts, SANTA CRUZ County, Arizona. This claim is 1500 feet long and 600 feet wide constituting 300 feet on each side of the centerline.

This claim runs from the location monument on the centerline on which this location notice is posted approximately 25 feet in a(n) EASTERLY direction to the EAST end line and 1475 feet in a(n) WESTERLY direction to the WEST end line. This claim is marked by six monuments, one at each corner and one at the center of each end line of the claim.

The location monument on which this notice is posted is situated within Section 31, Township 22 SOUTH, Range 17 EAST, from the Gila and Salt River Meridian, and this claim encompasses portions of the following quarter section (s), section (s), Township (s) and Range (s) SW & NW 1/4'S OF SECTION 31, T. 22S, R. 17E, from the Gila and Salt River Meridian, Arizona.

The locality of this claim with reference to some natural object or permanent monument and additional information (if any) concerning its locality are as follows: THE NORTHEAST CORNER OF THE CLAIM IS LOCATED S34°19'E, 2794.7 FEET FROM THE NORTHWEST CORNER OF SECTION 31, T. 22S, R. 17E, FROM THE GILA AND SALT RIVER MERIDIAN, SANTA CRUZ COUNTY, AZ.

DATED AND POSTED on the ground this 14 day of April, 2018.

Arizona Minerals Inc.

WITNESS: M & State

BY: [Signature]

J. Leonard Fontes, Jr.
of JLF2 Consulting, LLC
1213 N. Torino Avenue
Tucson, AZ 85712
AS AGENT FOR Arizona Minerals, Inc.

AHC450587

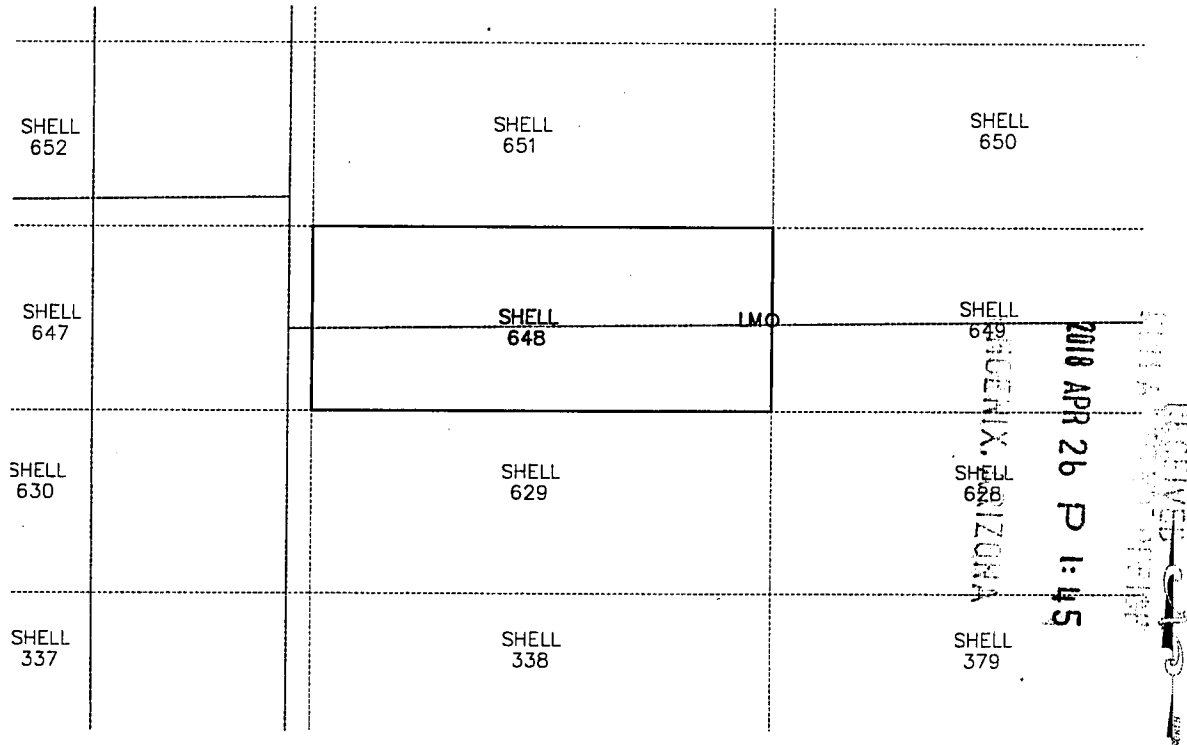
When Filed Return To:

ARIZONA MINERALS, INC.
2210 East Fort Lowell Road
TUCSON, AZ 85719

MINING CLAIM MAP

1" = 600'

LODE (X) PLACER ()



1. The above map depicts the SHELL-648 mining claim, which is located in Section (s) 31 Township 22S, Range 17E, Gila and Salt River Meridian, SANTA CRUZ County, Arizona.
2. The types of corner and end center monuments and location monument used are as follows: 2"X2"X5' WOOD POSTS WITH MARKED ALUMINUM TAGS, IN ROCK CAIRNS. All location monuments (LM) are offset 25 feet from the noted end center monument along the center line of the claim unless otherwise noted. The location monument has been placed outside patented ground.
3. The bearings in degrees between claim corners are: East/West lines run EAST and North/South lines run NORTH, as depicted on the map or as stated on page 1 of this notice, and are surface distances. All ties to Claim monuments are in grid bearing and distance to reference monument.
4. All claims in this block are contiguous.

AN 450507

When Filed Return To:

ARIZONA MINERALS, INC.
2210 East Fort Lowell Road
TUCSON, AZ 85719



2018-02571

Page 1 of 2

Requested By: Arizona Minerals

SUZANNE SAINZ, RECORDER

SANTA CRUZ COUNTY, ARIZONA

04-18-2018 12:25 PM Recording Fee \$10.00

LOCATION NOTICE FOR LODE MINING CLAIM

NOTICE IS HEREBY GIVEN that the SHELL-649 lode mining claim
has been located

By: ARIZONA MINERALS, INC.
2210 East Fort Lowell Road
TUCSON, AZ 85719

BLM
Date
Stamp

RECEIVED
2018 APR 26 P 1:45
TUCSON, ARIZONA

The general course of this claim is EAST TO WEST and it is situated in the Harshaw and Patagonia Mining Districts, SANTA CRUZ County, Arizona. This claim is 1500 feet long and 600 feet wide constituting 300 feet on each side of the centerline.

This claim runs from the location monument on the centerline on which this location notice is posted approximately 25 feet in a(n) WESTERLY direction to the WEST end line and 1475 feet in a(n) EASTERLY direction to the EAST end line
This claim is marked by six monuments, one at each corner and one at the center of each end line of the claim.

The location monument on which this notice is posted is situated within Section 31, Township 22 SOUTH, Range 17 EAST, from the Gila and Salt River Meridian, and this claim encompasses portions of the following quarter section (s), section (s), Township (s) and Range (s) NW, NE, SW, & SE 1/4'S OF SECTION 31, T. 22S, R. 17E, from the Gila and Salt River Meridian, Arizona.

The locality of this claim with reference to some natural object or permanent monument and additional information (if any) concerning its locality are as follows: THE NORTHEAST CORNER OF THE CLAIM IS LOCATED S53°07'E, 3,845.4 FEET FROM THE NORTHWEST CORNER OF SECTION 31, T. 22S, R. 17E, FROM THE GILA AND SALT RIVER MERIDIAN, SANTA CRUZ COUNTY, AZ.

DATED AND POSTED on the ground this 8/4 day of APRIL, 20 18.

WITNESS: RM & SHTO

Arizona Minerals Inc.

BY: J. Leonard Fontes, Jr.

J. Leonard Fontes, Jr.
of JLF2 Consulting, LLC
1213 N. Torino Avenue
Tucson, AZ 85712
AS AGENT FOR Arizona Minerals, Inc.

AHC450588

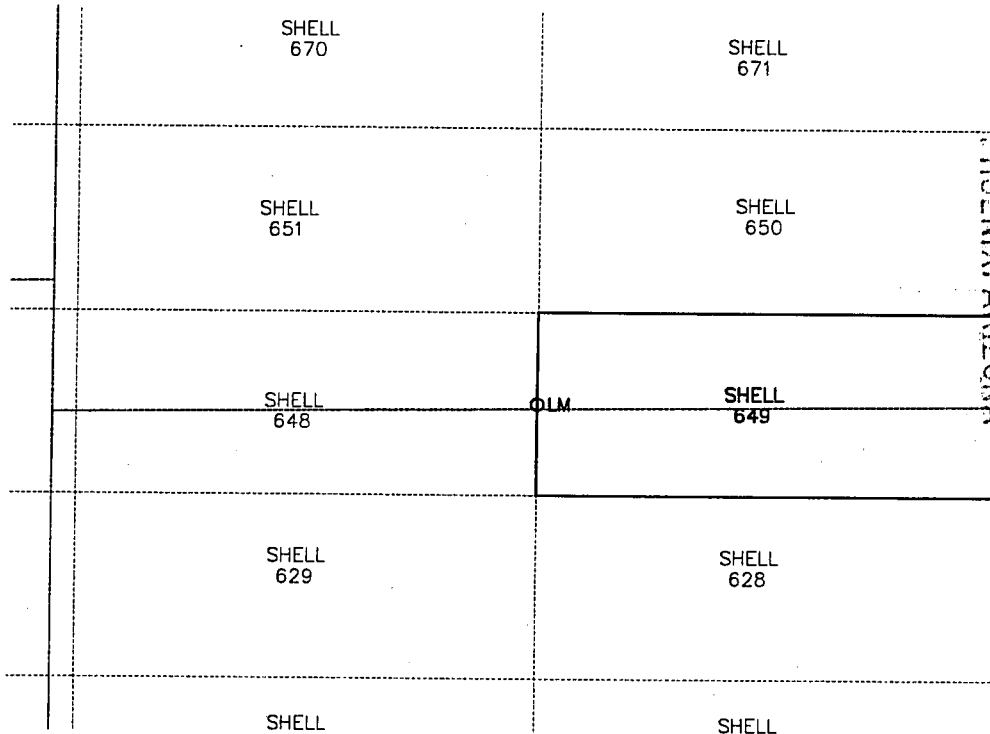
When Filed Return To:

ARIZONA MINERALS, INC.
2210 East Fort Lowell Road
TUCSON, AZ 85719

MINING CLAIM MAP

1" = 600'

LODE (X) PLACER ()



1. The above map depicts the SHELL-649 mining claim, which is located in Section (s) 31 Township 22S, Range 17E, Gila and Salt River Meridian, SANTA CRUZ County, Arizona.
2. The types of corner and end center monuments and location monument used are as follows: 2"X2"X5' WOOD POSTS WITH MARKED ALUMINUM TAGS, IN ROCK CAIRNS. All location monuments (LM) are offset 25 feet from the noted end center monument along the center line of the claim unless otherwise noted. The location monument has been placed outside patented ground.
3. The bearings in degrees between claim corners are: East/West lines run EAST and North/South lines run NORTH, as depicted on the map or as stated on page 1 of this notice, and are surface distances. All ties to Claim monuments are in grid bearing and distance to reference monument.
4. All claims in this block are contiguous.

AHC450588

When Filed Return To:

ARIZONA MINERALS, INC.
2210 East Fort Lowell Road
TUCSON, AZ 85719



2018-02572

Page 1 of 2

Requested By: Arizona Minerals

SUZANNE SAINZ, RECORDER

SANTA CRUZ COUNTY, ARIZONA

04-18-2018 12:25 PM Recording Fee \$10.00

LOCATION NOTICE FOR LODE MINING CLAIM

NOTICE IS HEREBY GIVEN that the SHELL-650 lode mining claim
has been located

By: ARIZONA MINERALS, INC.

2210 East Fort Lowell Road

TUCSON, AZ 85719

BLM
Date
Stamp

PHOENIX, ARIZONA

2018 APR 26 P 1:45

RECORDED

The general course of this claim is EAST TO WEST and it is situated in the Harshaw and Patagonia Mining Districts, SANTA CRUZ County, Arizona. This claim is 1500 feet long and 600 feet wide constituting 300 feet on each side of the centerline.

This claim runs from the location monument on the centerline on which this location notice is posted approximately 25 feet in a(n) WESTERLY direction to the WEST end line and 1475 feet in a(n) EASTERLY direction to the EAST end line. This claim is marked by six monuments, one at each corner and one at the center of each end line of the claim.

The location monument on which this notice is posted is situated within Section 31, Township 22 SOUTH, Range 17 EAST, from the Gila and Salt River Meridian, and this claim encompasses portions of the following quarter section (s), section (s), Township (s) and Range (s) NW & NE 1/4'S OF SECTION 31, T. 22S, R. 17E, from the Gila and Salt River Meridian, Arizona.

The locality of this claim with reference to some natural object or permanent monument and additional information (if any) concerning its locality are as follows: THE NORTHEAST CORNER OF THE CLAIM IS LOCATED S60°57'E, 3,518.1 FEET FROM THE NORTHWEST CORNER OF SECTION 31, T. 22S, R. 17E, FROM THE GILA AND SALT RIVER MERIDIAN, SANTA CRUZ COUNTY, AZ.

DATED AND POSTED on the ground this 19 day of April, 2018.

WITNESS:

M & S

Arizona Minerals Inc.

BY:

J. Leonard Fontes, Jr.

J. Leonard Fontes, Jr.
of JLF2 Consulting, LLC
1213 N. Torino Avenue
Tucson, AZ 85712
AS AGENT FOR Arizona Minerals, Inc.

AHC450589

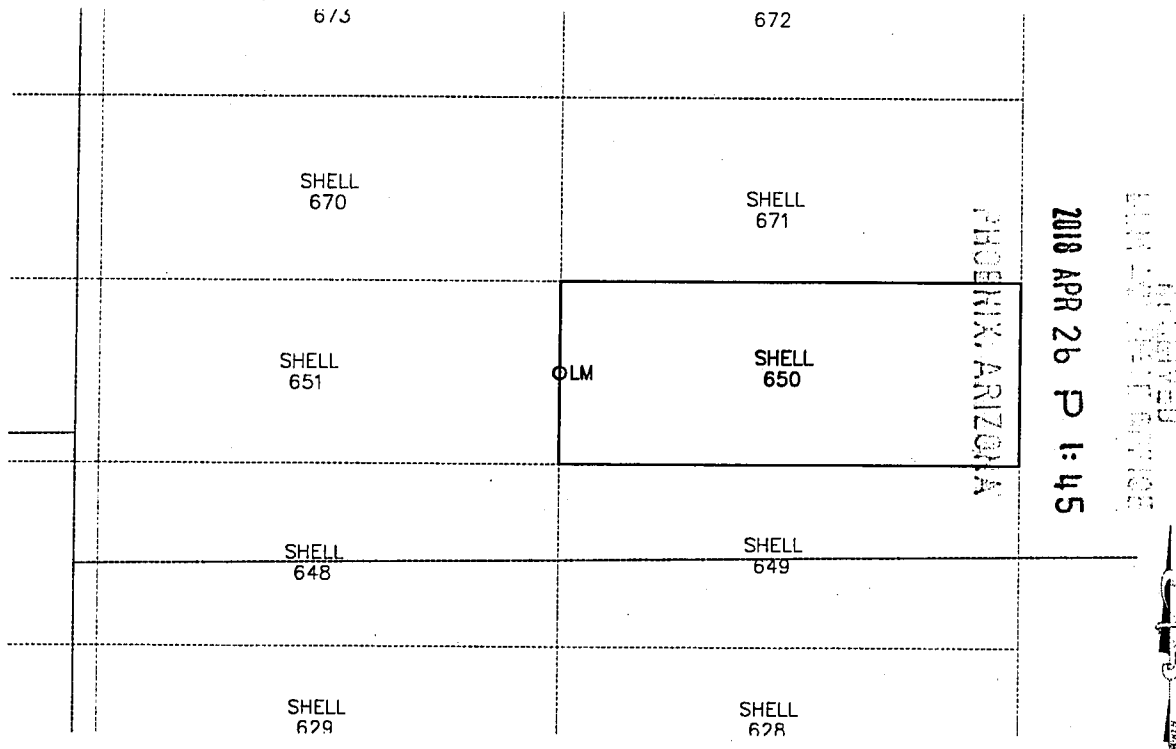
When Filed Return To:

ARIZONA MINERALS, INC.
2210 East Fort Lowell Road
TUCSON, AZ 85719

MINING CLAIM MAP

1" = 600'

LODE (X) PLACER ()



1. The above map depicts the SHELL-650 mining claim, which is located in Section (s) 31 Township 22S, Range 17E, Gila and Salt River Meridian, SANTA CRUZ County, Arizona.
2. The types of corner and end center monuments and location monument used are as follows: 2"X2"X5' WOOD POSTS WITH MARKED ALUMINUM TAGS, IN ROCK CAIRNS. All location monuments (LM) are offset 25 feet from the noted end center monument along the center line of the claim unless otherwise noted. The location monument has been placed outside patented ground.
3. The bearings in degrees between claim corners are: East/West lines run EAST and North/South lines run NORTH, as depicted on the map or as stated on page 1 of this notice, and are surface distances. All ties to Claim monuments are in grid bearing and distance to reference monument.
4. All claims in this block are contiguous.

AHC450589

When Filed Return To:

ARIZONA MINERALS, INC.
2210 East Fort Lowell Road
TUCSON, AZ 85719



2018-02573

Page 1 of 2

Requested By: Arizona Minerals
SUZANNE SAINZ, RECORDER
SANTA CRUZ COUNTY, ARIZONA

04-18-2018 12:25 PM Recording Fee \$10.00

LOCATION NOTICE FOR LODE MINING CLAIM

NOTICE IS HEREBY GIVEN that the SHELL-651 lode mining claim
has been located

By: ARIZONA MINERALS, INC.

2210 East Fort Lowell Road

TUCSON, AZ 85719

BLM
Date
Stamp

RECEIVED
APR 26 2018
P 1:45
TUCSON, ARIZONA

The general course of this claim is EAST TO WEST and it is situated in the Harshaw and Patagonia Mining Districts, SANTA CRUZ County, Arizona. This claim is 1500 feet long and 600 feet wide constituting 300 feet on each side of the centerline.

This claim runs from the location monument on the centerline on which this location notice is posted approximately 25 feet in a(n) EASTERLY direction to the EAST end line and 1475 feet in a(n) WESTERLY direction to the WEST end line. This claim is marked by six monuments, one at each corner and one at the center of each end line of the claim.

The location monument on which this notice is posted is situated within Section 31, Township 22 SOUTH, Range 17 EAST, from the Gila and Salt River Meridian, and this claim encompasses portions of the following quarter section (s), section (s), Township (s) and Range (s) NW 1/4 OF SECTION 31, T. 22S, R. 17E, from the Gila and Salt River Meridian, Arizona.

The locality of this claim with reference to some natural object or permanent monument and additional information (if any) concerning its locality are as follows: THE NORTHEAST CORNER OF THE CLAIM IS LOCATED S42°41'E, 2,323.9 FEET FROM THE NORTHWEST CORNER OF SECTION 31, T. 22S, R. 17E, FROM THE GILA AND SALT RIVER MERIDIAN, SANTA CRUZ COUNTY, AZ.

DATED AND POSTED on the ground this 14 day of April, 20 18.

Arizona Minerals Inc.

WITNESS:

M 4 Stoto

BY:

Leonard J. Fuentes

J. Leonard Fuentes, Jr.
of JLF2 Consulting, LLC
1213 N. Torino Avenue
Tucson, AZ 85712
AS AGENT FOR Arizona Minerals, Inc.

AHC450590

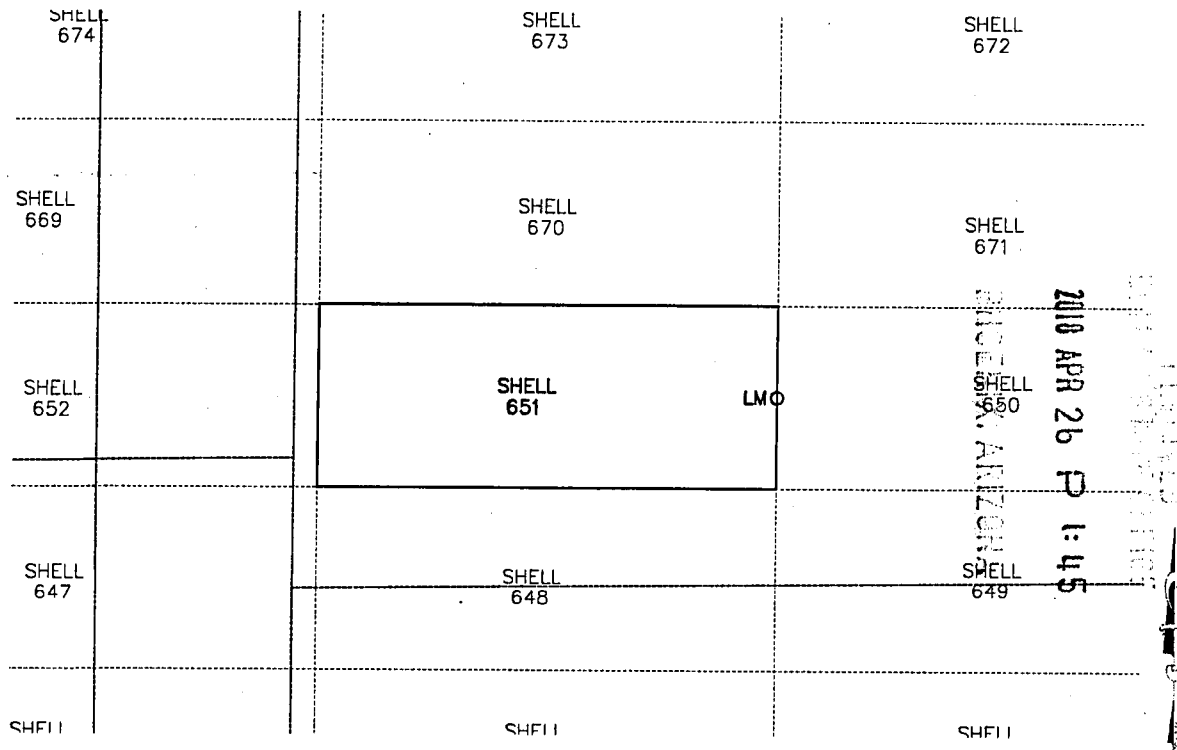
When Filed Return To:

ARIZONA MINERALS, INC.
2210 East Fort Lowell Road
TUCSON, AZ 85719

MINING CLAIM MAP

1" = 600'

LODE (X) PLACER ()




1. The above map depicts the SHELL-651 mining claim, which is located in Section (s) 31 Township 22S, Range 17E, Gila and Salt River Meridian, SANTA CRUZ County, Arizona.
2. The types of corner and end center monuments and location monument used are as follows: 2"X2"X5' WOOD POSTS WITH MARKED ALUMINUM TAGS, IN ROCK CAIRNS. All location monuments (LM) are offset 25 feet from the noted end center monument along the center line of the claim unless otherwise noted. The location monument has been placed outside patented ground.
3. The bearings in degrees between claim corners are: East/West lines run EAST and North/South lines run NORTH, as depicted on the map or as stated on page 1 of this notice, and are surface distances. All ties to Claim monuments are in grid bearing and distance to reference monument.
4. All claims in this block are contiguous.

ARHC450590

When Filed Return To:

ARIZONA MINERALS, INC.
2210 East Fort Lowell Road
TUCSON, AZ 85719

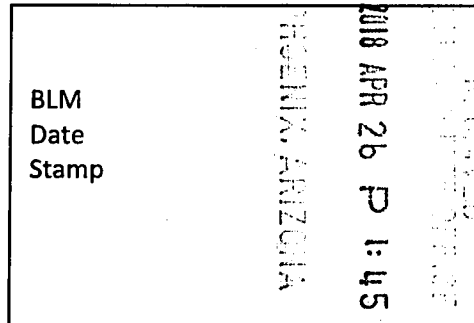


2018-02574
Page 1 of 2
Requested By: Arizona Minerals
SUZANNE SAINZ, RECORDER
SANTA CRUZ COUNTY, ARIZONA
04-18-2018 12:25 PM Recording Fee \$10.00

LOCATION NOTICE FOR LODE MINING CLAIM

NOTICE IS HEREBY GIVEN that the SHELL-652 lode mining claim
has been located

By: ARIZONA MINERALS, INC.
2210 East Fort Lowell Road
TUCSON, AZ 85719



The general course of this claim is EAST TO WEST and it is situated in the Harshaw and Patagonia Mining Districts, SANTA CRUZ County, Arizona. This claim is 1500 feet long and 600 feet wide constituting 300 feet on each side of the centerline.

This claim runs from the location monument on the centerline on which this location notice is posted approximately 25 feet in a(n) WESTERLY direction to the WEST end line and 1475 feet in a(n) EASTERLY direction to the EAST end line. This claim is marked by six monuments, one at each corner and one at the center of each end line of the claim.

The location monument on which this notice is posted is situated within Section 36, Township 22 SOUTH, Range 16 EAST, from the Gila and Salt River Meridian, and this claim encompasses portions of the following quarter section (s), section (s), Township (s) and Range (s) NE & SE 1/4'S OF SECTION 36, T. 22S, R. 16E, & NW 1/4 OF SECTION 31, T22S, R17E, from the Gila and Salt River Meridian, Arizona.

The locality of this claim with reference to some natural object or permanent monument and additional information (if any) concerning its locality are as follows: THE NORTHEAST CORNER OF THE CLAIM IS LOCATED S02°32'E, 1,710.0 FEET FROM THE NORTHWEST CORNER OF SECTION 31, T. 22S, R. 17E, FROM THE GILA AND SALT RIVER MERIDIAN, SANTA CRUZ COUNTY, AZ.

DATED AND POSTED on the ground this 8 day of April, 2018.

Arizona Minerals Inc.

WITNESS: M 4 S 60

BY: J. Leonard Fontes, Jr.

J. Leonard Fontes, Jr.
of JLF2 Consulting, LLC
1213 N. Torino Avenue
Tucson, AZ 85712
AS AGENT FOR Arizona Minerals, Inc.

ANCH450591

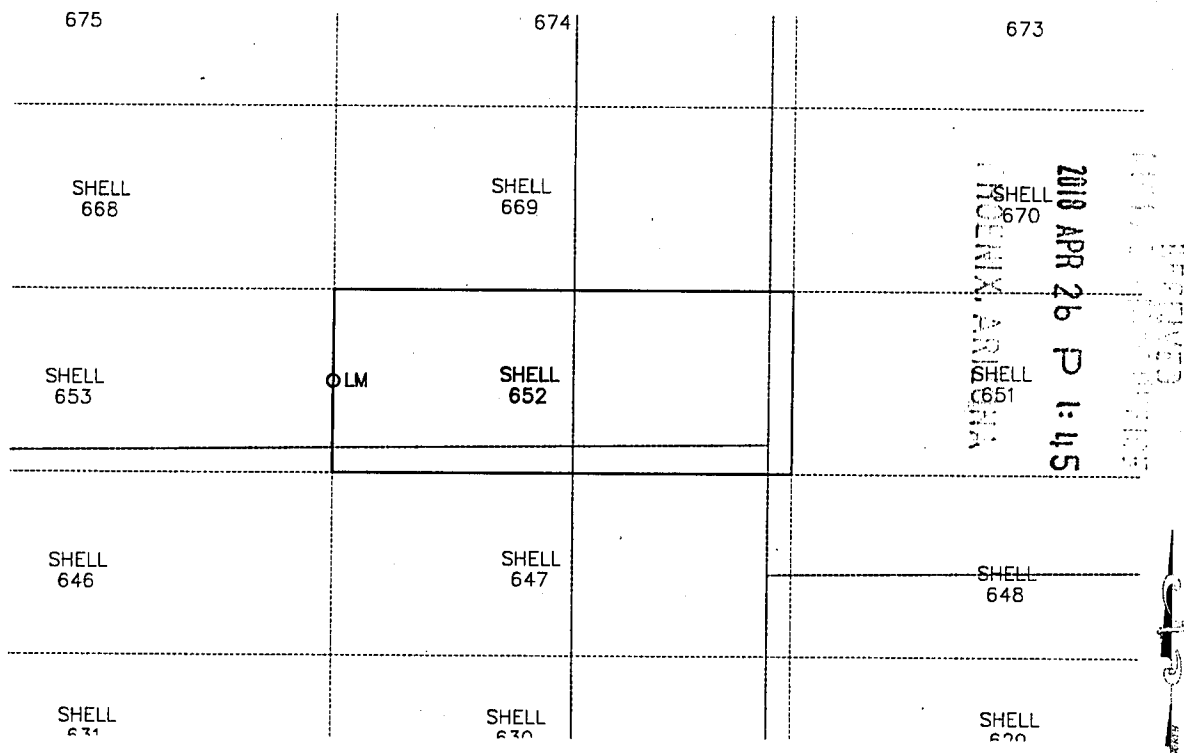
When Filed Return To:

ARIZONA MINERALS, INC.
2210 East Fort Lowell Road
TUCSON, AZ 85719

MINING CLAIM MAP

1" = 600'

LODE (X) PLACER ()




1. The above map depicts the SHELL-652 mining claim, which is located in Section (s) 36 Township 22S, Range 16E, & Section (s) 31 Township 22S, Range 17E, Gila and Salt River Meridian, SANTA CRUZ County, Arizona.
2. The types of corner and end center monuments and location monument used are as follows: 2"X2"X5' WOOD POSTS WITH MARKED ALUMINUM TAGS, IN ROCK CAIRNS. All location monuments (LM) are offset 25 feet from the noted end center monument along the center line of the claim unless otherwise noted. The location monument has been placed outside patented ground.
3. The bearings in degrees between claim corners are: East/West lines run EAST and North/South lines run NORTH, as depicted on the map or as stated on page 1 of this notice, and are surface distances. All ties to Claim monuments are in grid bearing and distance to reference monument.
4. All claims in this block are contiguous.

AHC450591

When Filed Return To:

ARIZONA MINERALS, INC.
2210 East Fort Lowell Road
TUCSON, AZ 85719



2018-02575

Page 1 of 2

Requested By: Arizona Minerals

SUZANNE SAINZ, RECORDER


SANTA CRUZ COUNTY, ARIZONA

04-18-2018 12:25 PM Recording Fee \$10.00

LOCATION NOTICE FOR LODE MINING CLAIM

NOTICE IS HEREBY GIVEN that the SHELL-653 lode mining claim
has been located

By: ARIZONA MINERALS, INC.
2210 East Fort Lowell Road
TUCSON, AZ 85719



The general course of this claim is EAST TO WEST and it is situated in the Harshaw and Patagonia Mining Districts, SANTA CRUZ County, Arizona. This claim is 1500 feet long and 600 feet wide constituting 300 feet on each side of the centerline.

This claim runs from the location monument on the centerline on which this location notice is posted approximately 25 feet in a(n) EASTERLY direction to the EAST end line and 1475 feet in a(n) WESTERLY direction to the WEST end line. This claim is marked by six monuments, one at each corner and one at the center of each end line of the claim.

The location monument on which this notice is posted is situated within Section 36, Township 22 SOUTH, Range 16 EAST, from the Gila and Salt River Meridian, and this claim encompasses portions of the following quarter section (s), section (s), Township (s) and Range (s) SW & NW 1/4'S OF SECTION 36, T. 22S, R. 16E, from the Gila and Salt River Meridian, Arizona.

The locality of this claim with reference to some natural object or permanent monument and additional information (if any) concerning its locality are as follows: THE NORTHEAST CORNER OF THE CLAIM IS LOCATED S41°42'E, 2,817.4 FEET FROM THE NORTHWEST CORNER OF SECTION 36, T. 22S, R. 16E, FROM THE GILA AND SALT RIVER MERIDIAN, SANTA CRUZ COUNTY, AZ.

DATED AND POSTED on the ground this 8 day of April, 20 18.

WITNESS: AM & STW BY: Leonard J. Fuentes, Jr.

Arizona Minerals Inc.

J. Leonard Fuentes, Jr.
of JLF2 Consulting, LLC
1213 N. Torino Avenue
Tucson, AZ 85712
AS AGENT FOR Arizona Minerals, Inc.

AHC450592

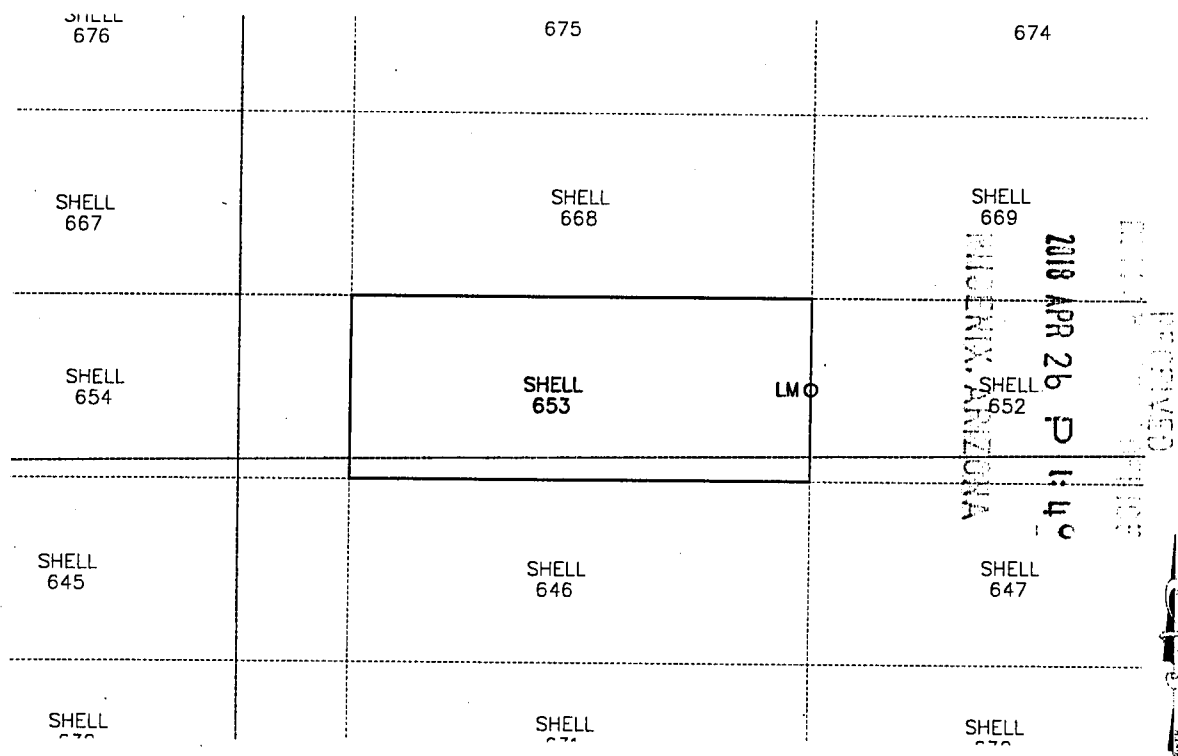
When Filed Return To:

ARIZONA MINERALS, INC.
2210 East Fort Lowell Road
TUCSON, AZ 85719

MINING CLAIM MAP

1" = 600'

LODE (X) PLACER ()



AHC450592

1. The above map depicts the SHELL-653 mining claim, which is located in Section (s) 36 Township 22S, Range 16E, Gila and Salt River Meridian, SANTA CRUZ County, Arizona.
2. The types of corner and end center monuments and location monument used are as follows: 2"X2"X5' WOOD POSTS WITH MARKED ALUMINUM TAGS, IN ROCK CAIRNS. All location monuments (LM) are offset 25 feet from the noted end center monument along the center line of the claim unless otherwise noted. The location monument has been placed outside patented ground.
3. The bearings in degrees between claim corners are: East/West lines run EAST and North/South lines run NORTH, as depicted on the map or as stated on page 1 of this notice, and are surface distances. All ties to Claim monuments are in grid bearing and distance to reference monument.
4. All claims in this block are contiguous.

When Filed Return To:

ARIZONA MINERALS, INC.
2210 East Fort Lowell Road
TUCSON, AZ 85719



2018-02576
Page 1 of 2
Requested By: Arizona Minerals
SUZANNE SAINZ, RECORDER
SANTA CRUZ COUNTY, ARIZONA
04-18-2018 12:25 PM Recording Fee \$10.00

LOCATION NOTICE FOR LODE MINING CLAIM

NOTICE IS HEREBY GIVEN that the SHELL-654 lode mining claim
has been located

By: ARIZONA MINERALS, INC.
2210 East Fort Lowell Road
TUCSON, AZ 85719

BLM
Date
Stamp

2018 APR 26 P 1:46
PHOENIX, ARIZONA

The general course of this claim is EAST TO WEST and it is situated in the Harshaw and Patagonia Mining Districts, SANTA CRUZ County, Arizona. This claim is 1500 feet long and 600 feet wide constituting 300 feet on each side of the centerline.

This claim runs from the location monument on the centerline on which this location notice is posted approximately 25 feet in a(n) WESTERLY direction to the WEST end line and 1475 feet in a(n) EASTERLY direction to the EAST end line. This claim is marked by six monuments, one at each corner and one at the center of each end line of the claim.

The location monument on which this notice is posted is situated within Section 35, Township 22 SOUTH, Range 16 EAST, from the Gila and Salt River Meridian, and this claim encompasses portions of the following quarter section (s), section (s), Township (s) and Range (s) NE & SE 1/4'S OF SECTION 35, & NW & SW 1/4'S OF SECTION 36, T. 22S, R. 16E, from the Gila and Salt River Meridian, Arizona.

The locality of this claim with reference to some natural object or permanent monument and additional information (if any) concerning its locality are as follows: THE NORTHEAST CORNER OF THE CLAIM IS LOCATED S10°06'E, 2,136.5 FEET FROM THE NORTHWEST CORNER OF SECTION 36, T. 22S, R. 16E, FROM THE GILA AND SALT RIVER MERIDIAN, SANTA CRUZ COUNTY, AZ.

DATED AND POSTED on the ground this 24 day of MARCH, 20 18.

WITNESS: M & State

Arizona Minerals Inc.

BY: J. Leonard Fontes, Jr.

J. Leonard Fontes, Jr.
of JLF2 Consulting, LLC
1213 N. Torino Avenue
Tucson, AZ 85712
AS AGENT FOR Arizona Minerals, Inc.

AHC450593

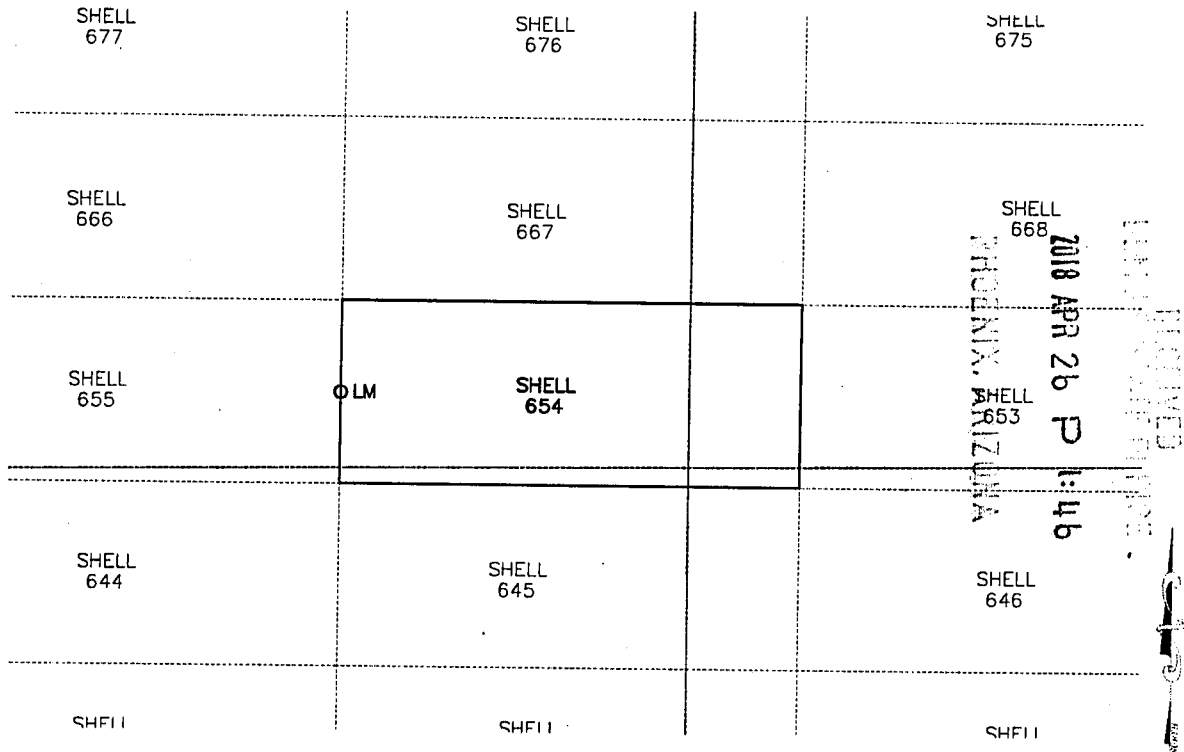
When Filed Return To:

ARIZONA MINERALS, INC.
2210 East Fort Lowell Road
TUCSON, AZ 85719

MINING CLAIM MAP

1" = 600'

LODE (X) PLACER ()



AMC 450593

1. The above map depicts the SHELL-654 mining claim, which is located in Section (s) 35 & 36 Township 22S, Range 16E, Gila and Salt River Meridian, SANTA CRUZ County, Arizona.
2. The types of corner and end center monuments and location monument used are as follows: 2"X2"X5' WOOD POSTS WITH MARKED ALUMINUM TAGS, IN ROCK CAIRNS. All location monuments (LM) are offset 25 feet from the noted end center monument along the center line of the claim unless otherwise noted. The location monument has been placed outside patented ground.
3. The bearings in degrees between claim corners are: East/West lines run EAST and North/South lines run NORTH, as depicted on the map or as stated on page 1 of this notice, and are surface distances. All ties to Claim monuments are in grid bearing and distance to reference monument.
4. All claims in this block are contiguous.

When Filed Return To:

ARIZONA MINERALS, INC.
2210 East Fort Lowell Road
TUCSON, AZ 85719



2018-02577

Page 1 of 2

Requested By: Arizona Minerals

SUZANNE SAINZ, RECORDER


SANTA CRUZ COUNTY, ARIZONA

04-18-2018 12:25 PM Recording Fee \$ 10.00

LOCATION NOTICE FOR LODE MINING CLAIM

NOTICE IS HEREBY GIVEN that the SHELL-655 lode mining claim
has been located

By: ARIZONA MINERALS, INC.
2210 East Fort Lowell Road
TUCSON, AZ 85719



The general course of this claim is EAST TO WEST and it is situated in the Harshaw and Patagonia Mining Districts, SANTA CRUZ County, Arizona. This claim is 1500 feet long and 600 feet wide constituting 300 feet on each side of the centerline.

This claim runs from the location monument on the centerline on which this location notice is posted approximately 25 feet in a(n) EASTERLY direction to the EAST end line and 1475 feet in a(n) WESTERLY direction to the WEST end line. This claim is marked by six monuments, one at each corner and one at the center of each end line of the claim.

The location monument on which this notice is posted is situated within Section 35, Township 22 SOUTH, Range 16 EAST, from the Gila and Salt River Meridian, and this claim encompasses portions of the following quarter section (s), section (s), Township (s) and Range (s) SW, SE, NW, & NE 1/4'S OF SECTION 35, T. 22S, R. 16E, from the Gila and Salt River Meridian, Arizona.

The locality of this claim with reference to some natural object or permanent monument and additional information (if any) concerning its locality are as follows: THE NORTHEAST CORNER OF THE CLAIM IS LOCATED S28°09'W, 2,385.7 FEET FROM THE NORTHEAST CORNER OF SECTION 35, T. 22S, R. 16E, FROM THE GILA AND SALT RIVER MERIDIAN, SANTA CRUZ COUNTY, AZ.

DATED AND POSTED on the ground this 24 day of MARCH, 20 18.

WITNESS: Al & Steve BY: J. Leonard Fontes, Jr.

Arizona Minerals Inc.

J. Leonard Fontes, Jr.
of JLF2 Consulting, LLC
1213 N. Torino Avenue
Tucson, AZ 85712
AS AGENT FOR Arizona Minerals, Inc.

AHC450594

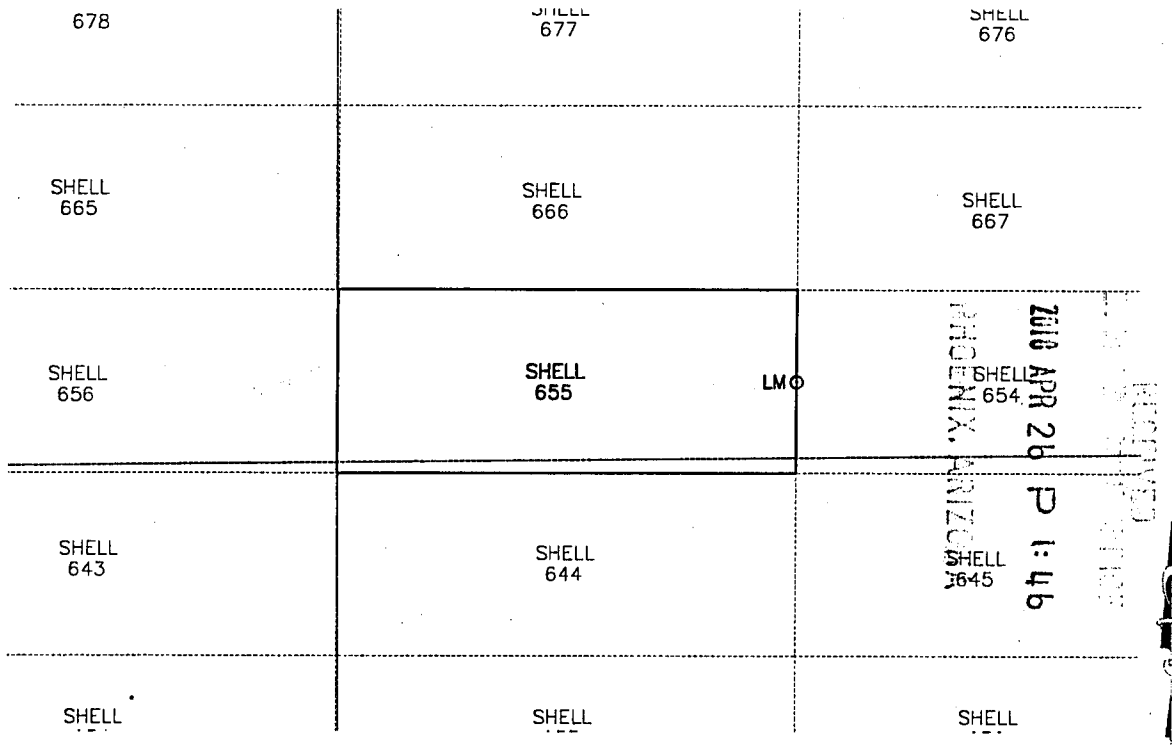
When Filed Return To:

ARIZONA MINERALS, INC.
2210 East Fort Lowell Road
TUCSON, AZ 85719

MINING CLAIM MAP

1" = 600'

LODE (X) PLACER ()



1. The above map depicts the SHELL-655 mining claim, which is located in Section (s) 35 Township 22S, Range 16E, Gila and Salt River Meridian, SANTA CRUZ County, Arizona.
2. The types of corner and end center monuments and location monument used are as follows: 2"X2"X5' WOOD POSTS WITH MARKED ALUMINUM TAGS, IN ROCK CAIRNS. All location monuments (LM) are offset 25 feet from the noted end center monument along the center line of the claim unless otherwise noted. The location monument has been placed outside patented ground.
3. The bearings in degrees between claim corners are: East/West lines run EAST and North/South lines run NORTH, as depicted on the map or as stated on page 1 of this notice, and are surface distances. All ties to Claim monuments are in grid bearing and distance to reference monument.
4. All claims in this block are contiguous.

AHC450594

When Filed Return To:

ARIZONA MINERALS, INC.
2210 East Fort Lowell Road
TUCSON, AZ 85719



2018-02578

Page 1 of 2

Requested By: Arizona Minerals

SUZANNE SAINZ, RECORDER


SANTA CRUZ COUNTY, ARIZONA

04-18-2018 12:25 PM Recording Fee \$10.00

LOCATION NOTICE FOR LODE MINING CLAIM

NOTICE IS HEREBY GIVEN that the SHELL-656 lode mining claim
has been located

By: ARIZONA MINERALS, INC.
2210 East Fort Lowell Road
TUCSON, AZ 85719



The general course of this claim is EAST TO WEST and it is situated in the Harshaw and Patagonia Mining Districts, SANTA CRUZ County, Arizona. This claim is 1500 feet long and 600 feet wide constituting 300 feet on each side of the centerline.

This claim runs from the location monument on the centerline on which this location notice is posted approximately 25 feet in a(n) WESTERLY direction to the WEST end line and 1475 feet in a(n) EASTERLY direction to the EAST end line. This claim is marked by six monuments, one at each corner and one at the center of each end line of the claim.

The location monument on which this notice is posted is situated within Section 35, Township 22 SOUTH, Range 16 EAST, from the Gila and Salt River Meridian, and this claim encompasses portions of the following quarter section (s), section (s), Township (s) and Range (s) SW & NW 1/4'S OF SECTION 35, T. 22S, R. 16E, from the Gila and Salt River Meridian, Arizona.

The locality of this claim with reference to some natural object or permanent monument and additional information (if any) concerning its locality are as follows: THE NORTHEAST CORNER OF THE CLAIM IS LOCATED S52°39'E, 3,352.6 FEET FROM THE NORTHWEST CORNER OF SECTION 35, T. 22S, R. 16E, FROM THE GILA AND SALT RIVER MERIDIAN, SANTA CRUZ COUNTY, AZ.

DATED AND POSTED on the ground this 24 day of MARCH, 2018.

WITNESS: RM & Steto BY: Leonard J.

Arizona Minerals Inc.

J. Leonard Fontes, Jr.
of JLF2 Consulting, LLC
1213 N. Torino Avenue
Tucson, AZ 85712
AS AGENT FOR Arizona Minerals, Inc.

AHC450595

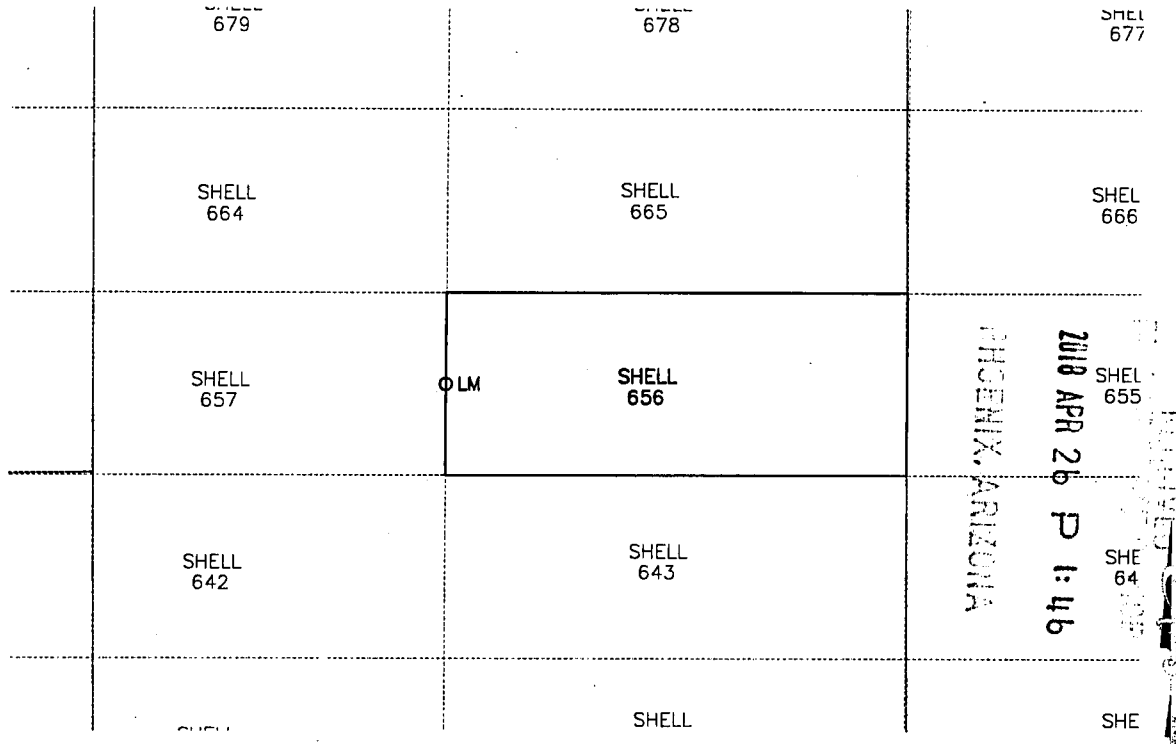
When Filed Return To:

ARIZONA MINERALS, INC.
2210 East Fort Lowell Road
TUCSON, AZ 85719

MINING CLAIM MAP

1" = 600'

LODE (X) PLACER ()



1. The above map depicts the SHELL-656 mining claim, which is located in Section (s) 35 Township 22S, Range 16E, Gila and Salt River Meridian, SANTA CRUZ County, Arizona.
2. The types of corner and end center monuments and location monument used are as follows: 2"X2"X5' WOOD POSTS WITH MARKED ALUMINUM TAGS, IN ROCK CAIRNS. All location monuments (LM) are offset 25 feet from the noted end center monument along the center line of the claim unless otherwise noted. The location monument has been placed outside patented ground.
3. The bearings in degrees between claim corners are: East/West lines run EAST and North/South lines run NORTH, as depicted on the map or as stated on page 1 of this notice, and are surface distances. All ties to Claim monuments are in grid bearing and distance to reference monument.
4. All claims in this block are contiguous.

ANC 450505

When Filed Return To:

ARIZONA MINERALS, INC.
2210 East Fort Lowell Road
TUCSON, AZ 85719



2018-02579

Page 1 of 2

Requested By: Arizona Minerals

SUZANNE SAINZ, RECORDER


SANTA CRUZ COUNTY, ARIZONA

04-18-2018 12:25 PM Recording Fee \$10.00

LOCATION NOTICE FOR LODE MINING CLAIM

NOTICE IS HEREBY GIVEN that the SHELL-657 lode mining claim
has been located

By: ARIZONA MINERALS, INC.
2210 East Fort Lowell Road
TUCSON, AZ 85719



The general course of this claim is EAST TO WEST and it is situated in the Harshaw and Patagonia Mining Districts, SANTA CRUZ County, Arizona. This claim is 1500 feet long and 600 feet wide constituting 300 feet on each side of the centerline.

This claim runs from the location monument on the centerline on which this location notice is posted approximately 25 feet in a(n) EASTERLY direction to the EAST end line and 1475 feet in a(n) WESTERLY direction to the WEST end line. This claim is marked by six monuments, one at each corner and one at the center of each end line of the claim.

The location monument on which this notice is posted is situated within Section 35, Township 22 SOUTH, Range 16 EAST, from the Gila and Salt River Meridian, and this claim encompasses portions of the following quarter section (s), section (s), Township (s) and Range (s) SE & NE 1/4'S OF SECTION 34, & SW & NW 1/4'S OF SECTION 35, T. 22S, R. 16E, from the Gila and Salt River Meridian, Arizona.

The locality of this claim with reference to some natural object or permanent monument and additional information (if any) concerning its locality are as follows: THE NORTHEAST CORNER OF THE CLAIM IS LOCATED S29°49'E, 2,343.9 FEET FROM THE NORTHWEST CORNER OF SECTION 35, T. 22S, R. 16E, FROM THE GILA AND SALT RIVER MERIDIAN, SANTA CRUZ COUNTY, AZ.

DATED AND POSTED on the ground this 24 day of MARCH, 20 18.

Arizona Minerals Inc.

WITNESS: RM & State

BY: Leonard J. Fuentes, Jr.

J. Leonard Fuentes, Jr.
of JLF2 Consulting, LLC
1213 N. Torino Avenue
Tucson, AZ 85712
AS AGENT FOR Arizona Minerals, Inc.

AHC450596

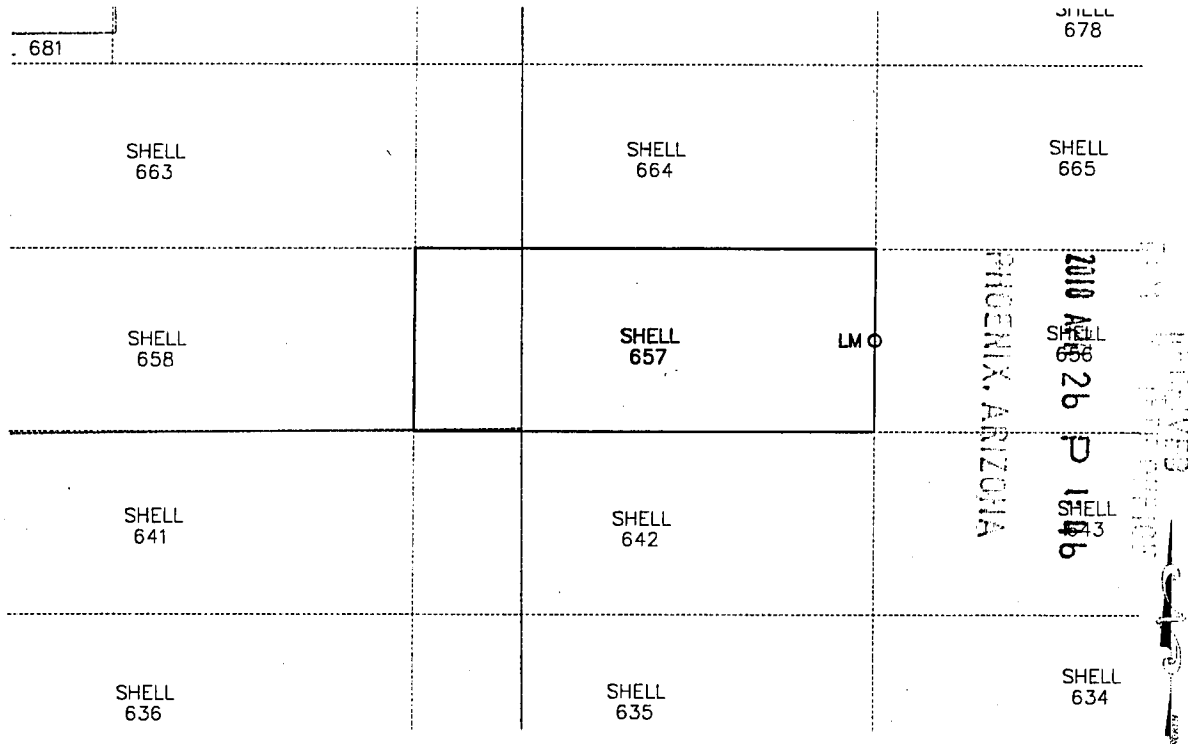
When Filed Return To:

ARIZONA MINERALS, INC.
2210 East Fort Lowell Road
TUCSON, AZ 85719

MINING CLAIM MAP

1" = 600'

LODE (X) PLACER ()



1. The above map depicts the SHELL-657 mining claim, which is located in Section (s) 34 & 35 Township 22S, Range 16E, Gila and Salt River Meridian, SANTA CRUZ County, Arizona.
2. The types of corner and end center monuments and location monument used are as follows: 2"X2"X5' WOOD POSTS WITH MARKED ALUMINUM TAGS, IN ROCK CAIRNS. All location monuments (LM) are offset 25 feet from the noted end center monument along the center line of the claim unless otherwise noted. The location monument has been placed outside patented ground.
3. The bearings in degrees between claim corners are: East/West lines run EAST and North/South lines run NORTH, as depicted on the map or as stated on page 1 of this notice, and are surface distances. All ties to Claim monuments are in grid bearing and distance to reference monument.
4. All claims in this block are contiguous.

When Filed Return To:

ARIZONA MINERALS, INC.
2210 East Fort Lowell Road
TUCSON, AZ 85719



2018-02580

Page 1 of 2

Requested By: Arizona Minerals

SUZANNE SAINZ, RECORDER

SANTA CRUZ COUNTY, ARIZONA

04-18-2018 12:25 PM Recording Fee \$10.00

LOCATION NOTICE FOR LODE MINING CLAIM

NOTICE IS HEREBY GIVEN that the SHELL-658 lode mining claim
has been located

By: ARIZONA MINERALS, INC.
2210 East Fort Lowell Road
TUCSON, AZ 85719

BLM
Date
Stamp

RECEIVED
2018 APR 26 P 1:11
PHOENIX, ARIZONA

The general course of this claim is EAST TO WEST and it is situated in the Harshaw and Patagonia Mining Districts, SANTA CRUZ County, Arizona. This claim is 1500 feet long and 600 feet wide constituting 300 feet on each side of the centerline.

This claim runs from the location monument on the centerline on which this location notice is posted approximately 25 feet in a(n) WESTERLY direction to the WEST end line and 1475 feet in a(n) EASTERLY direction to the EAST end line

This claim is marked by six monuments, one at each corner and one at the center of each end line of the claim.

The location monument on which this notice is posted is situated within Section 34, Township 22 SOUTH, Range 16 EAST, from the Gila and Salt River Meridian, and this claim encompasses portions of the following quarter section (s), section (s), Township (s) and Range (s) SE & NE 1/4'S OF SECTION 34, T. 22S, R. 16E, from the Gila and Salt River Meridian, Arizona.

The locality of this claim with reference to some natural object or permanent monument and additional information (if any) concerning its locality are as follows: THE NORTHEAST CORNER OF THE CLAIM IS LOCATED S09°21'W, 2,061.1 FEET FROM THE NORTHEAST CORNER OF SECTION 34, T. 22S, R. 16E, FROM THE GILA AND SALT RIVER MERIDIAN, SANTA CRUZ COUNTY, AZ.

DATED AND POSTED on the ground this 17 day of MARCH, 20 18.

WITNESS:

RM & Sainz

Arizona Minerals Inc.

BY:

Leonard J. Jr.

J. Leonard Fontes, Jr.
of JLF2 Consulting, LLC
1213 N. Torino Avenue
Tucson, AZ 85712
AS AGENT FOR Arizona Minerals, Inc.

ANCH50597

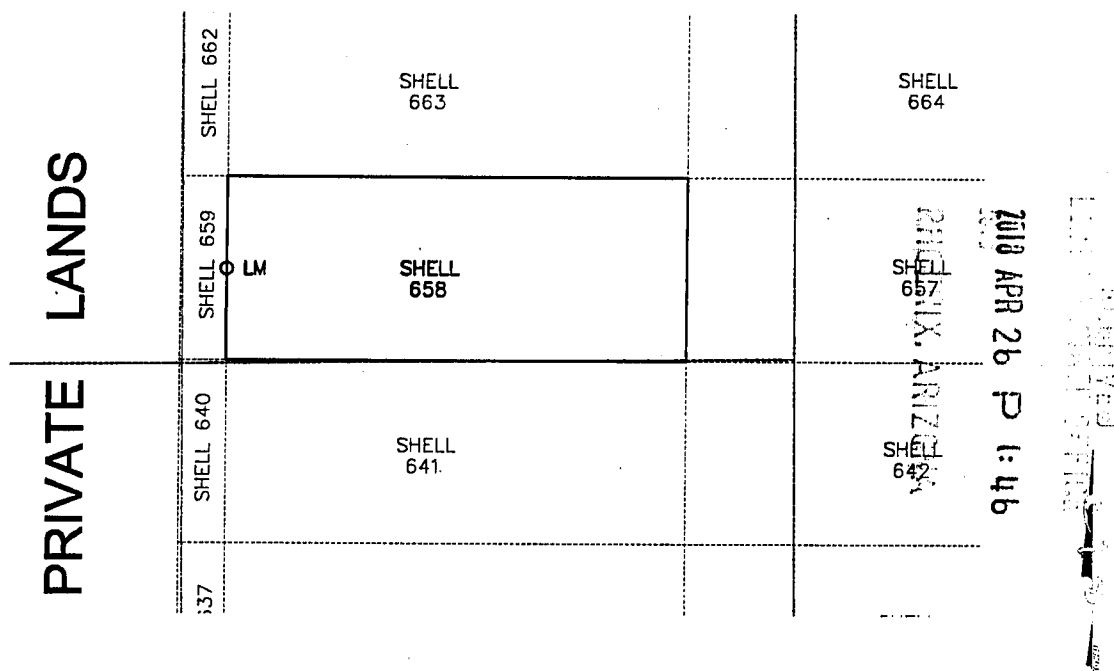
When Filed Return To:

ARIZONA MINERALS, INC.
2210 East Fort Lowell Road
TUCSON, AZ 85719

MINING CLAIM MAP

1" = 600'

LODE (X) PLACER ()



AHC450597

1. The above map depicts the SHELL-658 mining claim, which is located in Section (s) 34 Township 22S, Range 16E, Gila and Salt River Meridian, SANTA CRUZ County, Arizona.
2. The types of corner and end center monuments and location monument used are as follows: 2"X2"X5' WOOD POSTS WITH MARKED ALUMINUM TAGS, IN ROCK CAIRNS. All location monuments (LM) are offset 25 feet from the noted end center monument along the center line of the claim unless otherwise noted. The location monument has been placed outside patented ground.
3. The bearings in degrees between claim corners are: East/West lines run EAST and North/South lines run NORTH, as depicted on the map or as stated on page 1 of this notice, and are surface distances. All ties to Claim monuments are in grid bearing and distance to reference monument.
4. All claims in this block are contiguous.

When Filed Return To:

ARIZONA MINERALS, INC.
2210 East Fort Lowell Road
TUCSON, AZ 85719



2018-02581

Page 1 of 2

Requested By: Arizona Minerals

SUZANNE SAINZ, RECORDER

SANTA CRUZ COUNTY, ARIZONA

04-18-2018 12:25 PM Recording Fee \$10.00

LOCATION NOTICE FOR LODE MINING CLAIM

NOTICE IS HEREBY GIVEN that the SHELL-659 lode mining claim
has been located

By: ARIZONA MINERALS, INC.

2210 East Fort Lowell Road

TUCSON, AZ 85719

BLM
Date
Stamp

RECORDED
2018 APR 26 P 1:46
TUCSON, ARIZONA

The general course of this claim is SOUTH TO NORTH and it is situated in the Harshaw and Patagonia Mining Districts, SANTA CRUZ County, Arizona. This claim is 600 feet long and 150 feet wide constituting 75 feet on each side of the centerline.

This claim runs from the location monument on the centerline on which this location notice is posted approximately 25 feet in a(n) NORTHERLY direction to the NORTH end line and 575 feet in a(n) SOUTHERLY direction to the SOUTH end line. This claim is marked by six monuments, one at each corner and one at the center of each end line of the claim.

The location monument on which this notice is posted is situated within Section 34, Township 22 SOUTH, Range 16 EAST, from the Gila and Salt River Meridian, and this claim encompasses portions of the following quarter section (s), section (s), Township (s) and Range (s) NE 1/4 OF SECTION 34, T. 22S, R. 16E, from the Gila and Salt River Meridian, Arizona.

The locality of this claim with reference to some natural object or permanent monument and additional information (if any) concerning its locality are as follows: THE NORTHEAST CORNER OF THE CLAIM IS LOCATED S42°03'W, 2,739.0 FEET FROM THE NORTHEAST CORNER OF SECTION 34, T. 22S, R. 16E, FROM THE GILA AND SALT RIVER MERIDIAN, SANTA CRUZ COUNTY, AZ.

DATED AND POSTED on the ground this 17 day of MARCH, 20 18.

WITNESS:

RM 4 Stew

Arizona Minerals Inc.

BY:

J. Leonard Fontes, Jr.

J. Leonard Fontes, Jr.
of JLF2 Consulting, LLC
1213 N. Torino Avenue
Tucson, AZ 85712
AS AGENT FOR Arizona Minerals, Inc.

AHC450598

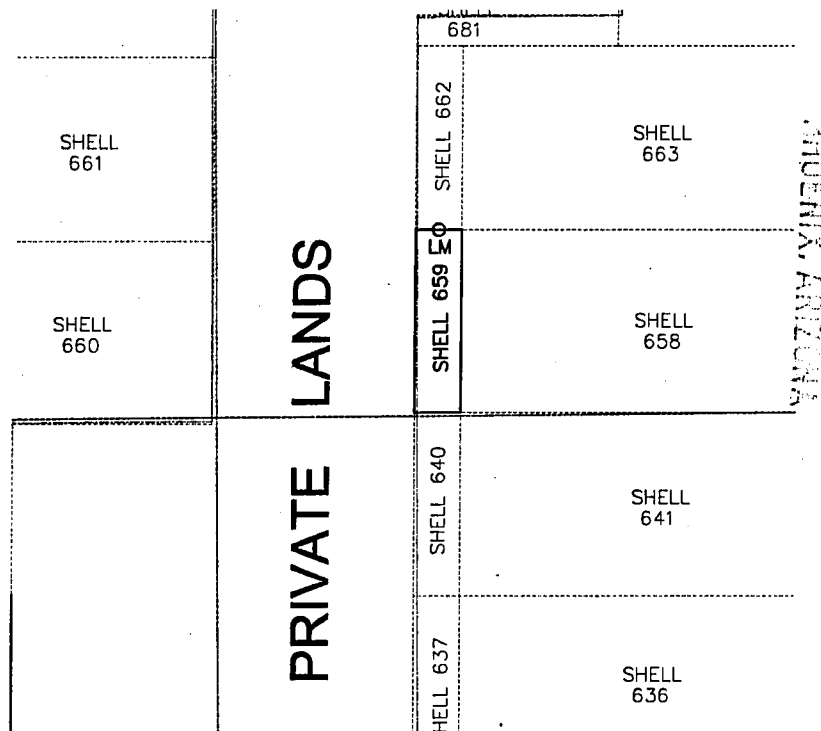
When Filed Return To:

ARIZONA MINERALS, INC.
2210 East Fort Lowell Road
TUCSON, AZ 85719

MINING CLAIM MAP

1" = 600'

LODE (X) PLACER ()



2018 APR 26 P 1:46

RECEIVED
MAY 1 2018

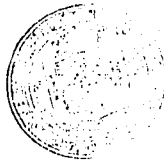


AHC450598

1. The above map depicts the SHELL-659 mining claim, which is located in Section (s) 34 Township 22S, Range 16E, Gila and Salt River Meridian, SANTA CRUZ County, Arizona.
2. The types of corner and end center monuments and location monument used are as follows: 2"X2"X5' WOOD POSTS WITH MARKED ALUMINUM TAGS, IN ROCK CAIRNS. All location monuments (LM) are offset 25 feet from the noted end center monument along the center line of the claim unless otherwise noted. The location monument has been placed outside patented ground.
3. The bearings in degrees between claim corners are: East/West lines run EAST and North/South lines run NORTH, as depicted on the map or as stated on page 1 of this notice, and are surface distances. All ties to Claim monuments are in grid bearing and distance to reference monument.
4. All claims in this block are contiguous.

When Filed Return To:

ARIZONA MINERALS, INC.
2210 East Fort Lowell Road
TUCSON, AZ 85719



2018-02582

Page 1 of 2

Requested By: Arizona Minerals

SUZANNE SAINZ, RECORDER

SANTA CRUZ COUNTY, ARIZONA

04-18-2018 12:25 PM Recording Fee \$10.00

LOCATION NOTICE FOR LODE MINING CLAIM

NOTICE IS HEREBY GIVEN that the SHELL-660 lode mining claim
has been located

By: ARIZONA MINERALS, INC.

2210 East Fort Lowell Road

TUCSON, AZ 85719

BLM
Date
Stamp

2018 APR 26 P 1:46
PHOENIX, ARIZONA

The general course of this claim is EAST TO WEST and it is situated in the Harshaw and Patagonia Mining Districts, SANTA CRUZ County, Arizona. This claim is 825 feet long and 600 feet wide constituting 300 feet on each side of the centerline.

This claim runs from the location monument on the centerline on which this location notice is posted approximately 25 feet in a(n) EASTERLY direction to the EAST end line and 800 feet in a(n) WESTERLY direction to the WEST end line

This claim is marked by six monuments, one at each corner and one at the center of each end line of the claim.

The location monument on which this notice is posted is situated within Section 34, Township 22 SOUTH, Range 16 EAST, from the Gila and Salt River Meridian, and this claim encompasses portions of the following quarter section (s), section (s), Township (s) and Range (s) NW & SW 1/4'S OF SECTION 34, T. 22S, R. 16E, from the Gila and Salt River Meridian, Arizona.

The locality of this claim with reference to some natural object or permanent monument and additional information (if any) concerning its locality are as follows: THE NORTHEAST CORNER OF THE CLAIM IS LOCATED S51°52'W, 3,360.8 FEET FROM THE NORTHEAST CORNER OF SECTION 34, T. 22S, R. 16E, FROM THE GILA AND SALT RIVER MERIDIAN, SANTA CRUZ COUNTY, AZ.

DATED AND POSTED on the ground this 17 day of MARCH, 20 18.

Arizona Minerals Inc.

WITNESS:

AM & State

BY:

J. Leonard Fontes, Jr.

J. Leonard Fontes, Jr.
of JLF2 Consulting, LLC
1213 N. Torino Avenue
Tucson, AZ 85712
AS AGENT FOR Arizona Minerals, Inc.

AHC450599

AHC 45059

When Filed Return To:

ARIZONA MINERALS, INC.
2210 East Fort Lowell Road
TUCSON, AZ 85719



2018-02583

Page 1 of 2

Requested By: Arizona Minerals

SUZANNE SAINZ, RECORDER

SANTA CRUZ COUNTY, ARIZONA

04-18-2018 12:25 PM Recording Fee \$10.00

LOCATION NOTICE FOR LODE MINING CLAIM

NOTICE IS HEREBY GIVEN that the SHELL-661 lode mining claim
has been located

By: ARIZONA MINERALS, INC.
2210 East Fort Lowell Road
TUCSON, AZ 85719

BLM
Date
Stamp

RECEIVED
2018 APR 26 P 1:47
PHOENIX, ARIZONA

The general course of this claim is EAST TO WEST and it is situated in the Harshaw and Patagonia Mining Districts, SANTA CRUZ County, Arizona. This claim is 825 feet long and 600 feet wide constituting 300 feet on each side of the centerline.

This claim runs from the location monument on the centerline on which this location notice is posted approximately 25 feet in a(n) EASTERLY direction to the EAST end line and 800 feet in a(n) WESTERLY direction to the WEST end line

This claim is marked by six monuments, one at each corner and one at the center of each end line of the claim.

The location monument on which this notice is posted is situated within Section 34, Township 22 SOUTH, Range 16 EAST, from the Gila and Salt River Meridian, and this claim encompasses portions of the following quarter section (s), section (s), Township (s) and Range (s) NW 1/4 OF SECTION 34, T. 22S, R. 16E, from the Gila and Salt River Meridian, Arizona.

The locality of this claim with reference to some natural object or permanent monument and additional information (if any) concerning its locality are as follows: THE NORTHEAST CORNER OF THE CLAIM IS LOCATED S60°52'W, 3,027.6 FEET FROM THE NORTHEAST CORNER OF SECTION 34, T. 22S, R. 16E, FROM THE GILA AND SALT RIVER MERIDIAN, SANTA CRUZ COUNTY, AZ.

DATED AND POSTED on the ground this 17 day of MARCH, 20 18.

WITNESS: RM 4 Steto BY: J. Leonard

Arizona Minerals Inc.

J. Leonard Fontes, Jr.
of JLF2 Consulting, LLC
1213 N. Torino Avenue
Tucson, AZ 85712
AS AGENT FOR Arizona Minerals, Inc.

AMC450600

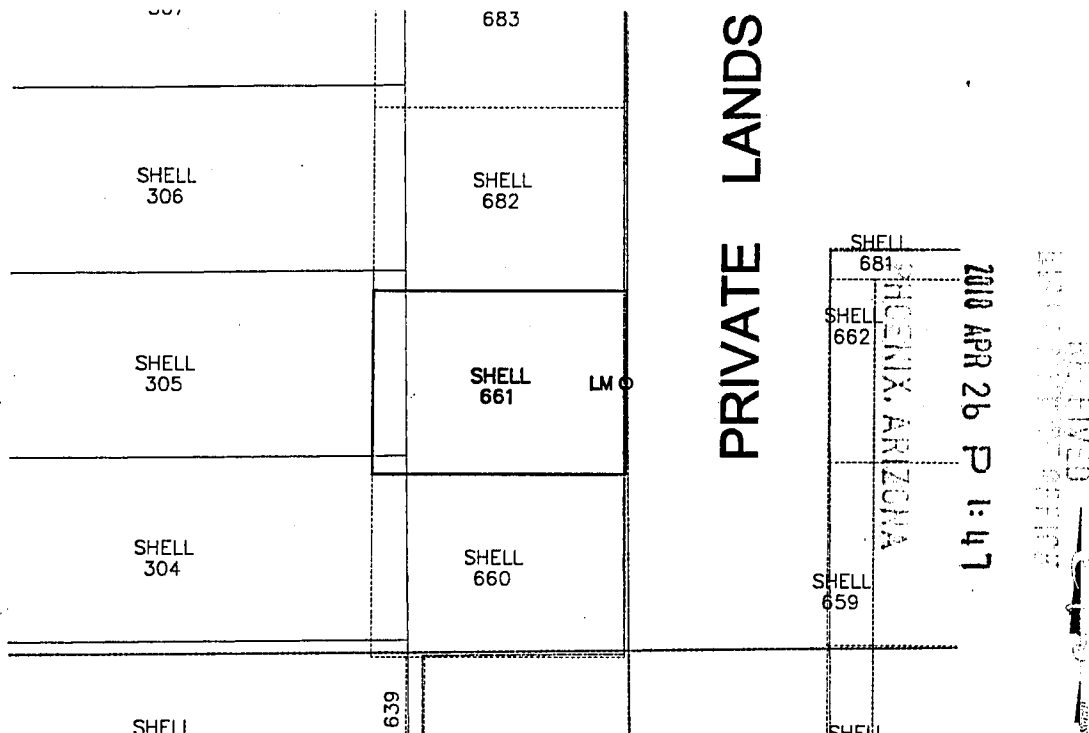
When Filed Return To:

ARIZONA MINERALS, INC.
2210 East Fort Lowell Road
TUCSON, AZ 85719

MINING CLAIM MAP

1" = 600'

LODE (X) PLACER ()



1. The above map depicts the SHELL-661 mining claim, which is located in Section (s) 34 Township 22S, Range 16E, Gila and Salt River Meridian, SANTA CRUZ County, Arizona.
2. The types of corner and end center monuments and location monument used are as follows: 2"X2"X5' WOOD POSTS WITH MARKED ALUMINUM TAGS, IN ROCK CAIRNS. All location monuments (LM) are offset 25 feet from the noted end center monument along the center line of the claim unless otherwise noted. The location monument has been placed outside patented ground.
3. The bearings in degrees between claim corners are: East/West lines run EAST and North/South lines run NORTH, as depicted on the map or as stated on page 1 of this notice, and are surface distances. All ties to Claim monuments are in grid bearing and distance to reference monument.
4. All claims in this block are contiguous.

AHC450600

When Filed Return To:

ARIZONA MINERALS, INC.
2210 East Fort Lowell Road
TUCSON, AZ 85719



2018-02584

Page 1 of 2

Requested By: Arizona Minerals

SUZANNE SAINZ, RECORDER

SANTA CRUZ COUNTY, ARIZONA

04-18-2018 12:25 PM Recording Fee \$10.00

LOCATION NOTICE FOR LODE MINING CLAIM

NOTICE IS HEREBY GIVEN that the SHELL-662 lode mining claim has been located

By: ARIZONA MINERALS, INC.
2210 East Fort Lowell Road
TUCSON, AZ 85719

BLM
Date
Stamp

PHOENIX, ARIZONA

2018 APR 26 PM

The general course of this claim is SOUTH TO NORTH and it is situated in the Harshaw and Patagonia Mining Districts, SANTA CRUZ County, Arizona. This claim is 600 feet long and 150 feet wide constituting 75 feet on each side of the centerline.

This claim runs from the location monument on the centerline on which this location notice is posted approximately 25 feet in a(n) SOUTHERLY direction to the SOUTH end line and 575 feet in a(n) NORTHERLY direction to the NORTH end line. This claim is marked by six monuments, one at each corner and one at the center of each end line of the claim.

The location monument on which this notice is posted is situated within Section 34, Township 22 SOUTH, Range 16 EAST, from the Gila and Salt River Meridian, and this claim encompasses portions of the following quarter section (s), section (s), Township (s) and Range (s) NE 1/4 OF SECTION 34, T. 22S, R. 16E, from the Gila and Salt River Meridian, Arizona.

The locality of this claim with reference to some natural object or permanent monument and additional information (if any) concerning its locality are as follows: THE NORTHEAST CORNER OF THE CLAIM IS LOCATED S52°00'W, 2,328.4 FEET FROM THE NORTHEAST CORNER OF SECTION 34, T. 22S, R. 16E, FROM THE GILA AND SALT RIVER MERIDIAN, SANTA CRUZ COUNTY, AZ.

DATED AND POSTED on the ground this 17 day of MARCH, 2018.

Arizona Minerals Inc.

WITNESS:

RM & State

BY:

Leonard J. Fuentes, Jr.

J. Leonard Fuentes, Jr.
of JLF2 Consulting, LLC
1213 N. Torino Avenue
Tucson, AZ 85712
AS AGENT FOR Arizona Minerals, Inc.

AHC450601

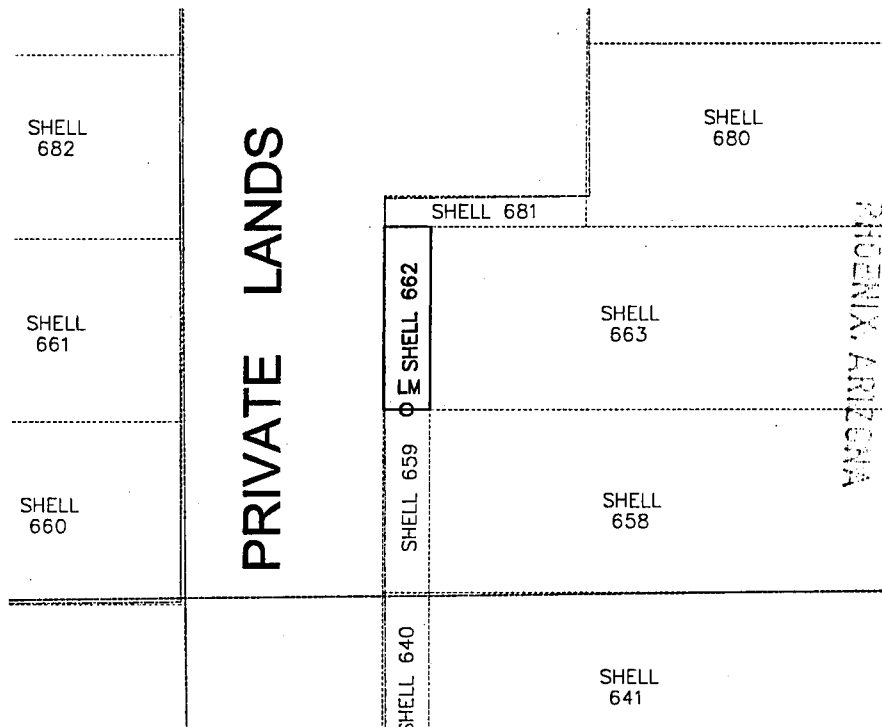
When Filed Return To:

ARIZONA MINERALS, INC.
2210 East Fort Lowell Road
TUCSON, AZ 85719

MINING CLAIM MAP

1" = 600'

LODE (X) PLACER ()



2018 APR 26 P 1:47

RECEIVED
2018 APR 26 P 1:47

ANCH 50601

1. The above map depicts the SHELL-662 mining claim, which is located in Section (s) 34 Township 22S, Range 16E, Gila and Salt River Meridian, SANTA CRUZ County, Arizona.
2. The types of corner and end center monuments and location monument used are as follows: 2"X2"X5' WOOD POSTS WITH MARKED ALUMINUM TAGS, IN ROCK CAIRNS. All location monuments (LM) are offset 25 feet from the noted end center monument along the center line of the claim unless otherwise noted. The location monument has been placed outside patented ground.
3. The bearings in degrees between claim corners are: East/West lines run EAST and North/South lines run NORTH, as depicted on the map or as stated on page 1 of this notice, and are surface distances. All ties to Claim monuments are in grid bearing and distance to reference monument.
4. All claims in this block are contiguous.

When Filed Return To:

ARIZONA MINERALS, INC.
2210 East Fort Lowell Road
TUCSON, AZ 85719



2018-02585

Page 1 of 2

Requested By: Arizona Minerals

SUZANNE SAINZ, RECORDER

SANTA CRUZ COUNTY, ARIZONA

04-18-2018 12:25 PM Recording Fee \$10.00

LOCATION NOTICE FOR LODE MINING CLAIM

NOTICE IS HEREBY GIVEN that the SHELL-663 lode mining claim
has been located

By: ARIZONA MINERALS, INC.
2210 East Fort Lowell Road
TUCSON, AZ 85719

BLM
Date
Stamp

RECEIVED
2018 APR 26 P 1:47
PHOENIX, ARIZONA

The general course of this claim is EAST TO WEST and it is situated in the Harshaw and Patagonia Mining Districts, SANTA CRUZ County, Arizona. This claim is 1500 feet long and 600 feet wide constituting 300 feet on each side of the centerline.

This claim runs from the location monument on the centerline on which this location notice is posted approximately 25 feet in a(n) WESTERLY direction to the WEST end line and 1475 feet in a(n) EASTERLY direction to the EAST end line. This claim is marked by six monuments, one at each corner and one at the center of each end line of the claim.

The location monument on which this notice is posted is situated within Section 34, Township 22 SOUTH, Range 16 EAST, from the Gila and Salt River Meridian, and this claim encompasses portions of the following quarter section (s), section (s), Township (s) and Range (s) NE 1/4 OF SECTION 34, T. 22S, R. 16E, from the Gila and Salt River Meridian, Arizona.

The locality of this claim with reference to some natural object or permanent monument and additional information (if any) concerning its locality are as follows: THE NORTHEAST CORNER OF THE CLAIM IS LOCATED S13°09'W, 1,472.2 FEET FROM THE NORTHEAST CORNER OF SECTION 34, T. 22S, R. 16E, FROM THE GILA AND SALT RIVER MERIDIAN, SANTA CRUZ COUNTY, AZ.

DATED AND POSTED on the ground this 17 day of MARCH, 2018.

Arizona Minerals Inc.

WITNESS:

RM 4 Stew

BY:

Leonard J. Jr.

J. Leonard Fontes, Jr.
of JLF2 Consulting, LLC
1213 N. Torino Avenue
Tucson, AZ 85712
AS AGENT FOR Arizona Minerals, Inc.

AN0450602

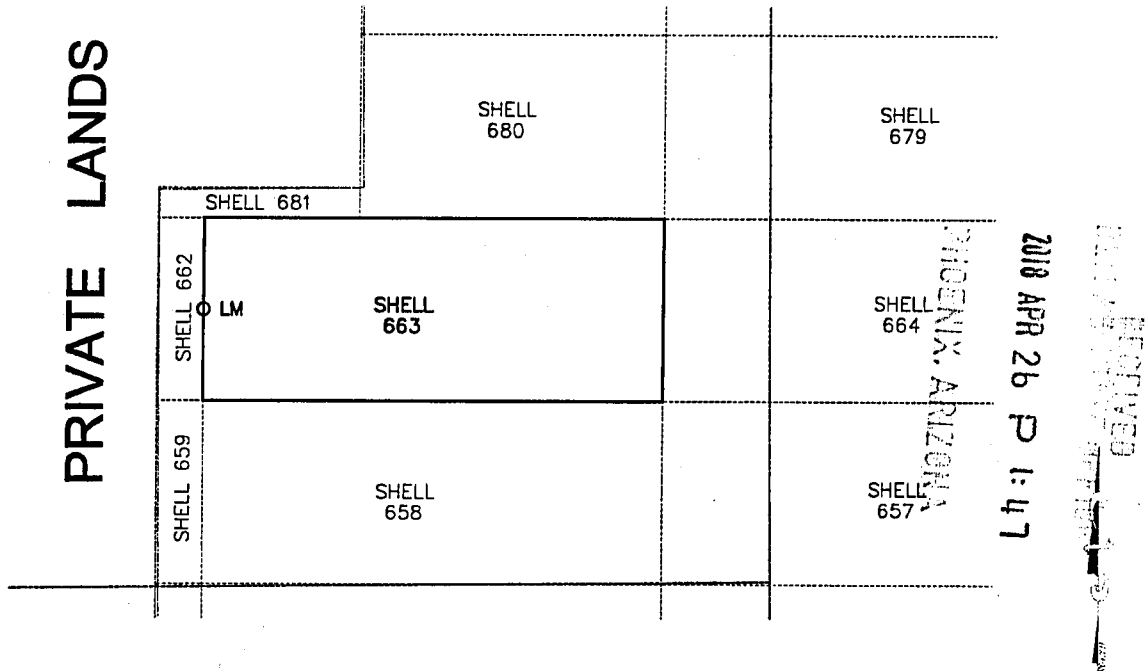
When Filed Return To:

ARIZONA MINERALS, INC.
2210 East Fort Lowell Road
TUCSON, AZ 85719

MINING CLAIM MAP

1" = 600'

LODE (X) PLACER ()



1. The above map depicts the SHELL-663 mining claim, which is located in Section (s) 34 Township 22S, Range 16E, Gila and Salt River Meridian, SANTA CRUZ County, Arizona.
2. The types of corner and end center monuments and location monument used are as follows: 2"X2"X5' WOOD POSTS WITH MARKED ALUMINUM TAGS, IN ROCK CAIRNS. All location monuments (LM) are offset 25 feet from the noted end center monument along the center line of the claim unless otherwise noted. The location monument has been placed outside patented ground.
3. The bearings in degrees between claim corners are: East/West lines run EAST and North/South lines run NORTH, as depicted on the map or as stated on page 1 of this notice, and are surface distances. All ties to Claim monuments are in grid bearing and distance to reference monument.
4. All claims in this block are contiguous.

When Filed Return To:

ARIZONA MINERALS, INC.
2210 East Fort Lowell Road
TUCSON, AZ 85719



2018-02584

Page 1 of 2

Requested By: Arizona Minerals

SUZANNE SAINZ, RECORDER

SANTA CRUZ COUNTY, ARIZONA

04-18-2018 12:25 PM Recording Fee \$10.00

LOCATION NOTICE FOR LODE MINING CLAIM

NOTICE IS HEREBY GIVEN that the SHELL-664 lode mining claim
has been located

By: ARIZONA MINERALS, INC.
2210 East Fort Lowell Road
TUCSON, AZ 85719

BLM
Date
Stamp

RECEIVED
APR 26 2018
PHOENIX, ARIZONA

2018 APR 26 P 1:47

The general course of this claim is EAST TO WEST and it is situated in the Harshaw and Patagonia Mining Districts, SANTA CRUZ County, Arizona. This claim is 1500 feet long and 600 feet wide constituting 300 feet on each side of the centerline.

This claim runs from the location monument on the centerline on which this location notice is posted approximately 25 feet in a(n) EASTERLY direction to the EAST end line and 1475 feet in a(n) WESTERLY direction to the WEST end line
This claim is marked by six monuments, one at each corner and one at the center of each end line of the claim.

The location monument on which this notice is posted is situated within Section 35, Township 22 SOUTH, Range 16 EAST, from the Gila and Salt River Meridian, and this claim encompasses portions of the following quarter section (s), section (s), Township (s) and Range (s) NE 1/4 OF SECTION 34, & NW 1/4 OF SECTION 35, T. 22S, R. 16E, from the Gila and Salt River Meridian, Arizona.

The locality of this claim with reference to some natural object or permanent monument and additional information (if any) concerning its locality are as follows: THE NORTHEAST CORNER OF THE CLAIM IS LOCATED S39°06'E, 1,847.5 FEET FROM THE NORTHWEST CORNER OF SECTION 35, T. 22S, R. 16E, FROM THE GILA AND SALT RIVER MERIDIAN, SANTA CRUZ COUNTY, AZ.

DATED AND POSTED on the ground this 24 day of MARCH, 20 18.

Arizona Minerals Inc.

WITNESS:

M & Stone

BY:

Leonard J. Jr.

J. Leonard Fontes, Jr.
of JLF2 Consulting, LLC
1213 N. Torino Avenue
Tucson, AZ 85712
AS AGENT FOR Arizona Minerals, Inc.

AHC450603

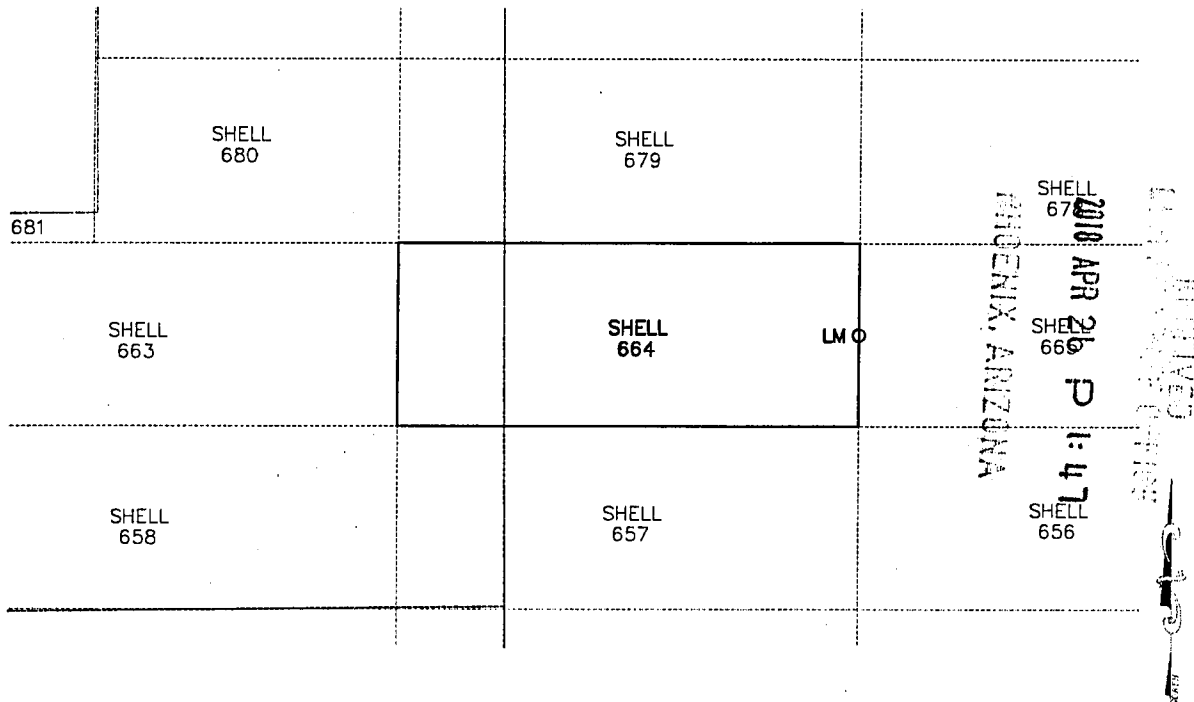
When Filed Return To:

ARIZONA MINERALS, INC.
2210 East Fort Lowell Road
TUCSON, AZ 85719

MINING CLAIM MAP

1" = 600'

LODE (X) PLACER ()




1. The above map depicts the SHELL-664 mining claim, which is located in Section (s) 34 & 35 Township 22S, Range 16E, Gila and Salt River Meridian, SANTA CRUZ County, Arizona.
2. The types of corner and end center monuments and location monument used are as follows: 2"X2"X5' WOOD POSTS WITH MARKED ALUMINUM TAGS, IN ROCK CAIRNS. All location monuments (LM) are offset 25 feet from the noted end center monument along the center line of the claim unless otherwise noted. The location monument has been placed outside patented ground.
3. The bearings in degrees between claim corners are: East/West lines run EAST and North/South lines run NORTH, as depicted on the map or as stated on page 1 of this notice, and are surface distances. All ties to Claim monuments are in grid bearing and distance to reference monument.
4. All claims in this block are contiguous.

AHC450603

When Filed Return To:

ARIZONA MINERALS, INC.
2210 East Fort Lowell Road
TUCSON, AZ 85719



2018-02587

Page 1 of 2

Requested By: Arizona Minerals

SUZANNE SAINZ, RECORDER

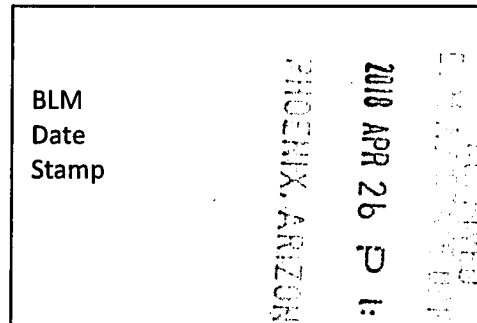
SANTA CRUZ COUNTY, ARIZONA

04-18-2018 12:25 PM Recording Fee \$10.00

LOCATION NOTICE FOR LODE MINING CLAIM

NOTICE IS HEREBY GIVEN that the SHELL-665 lode mining claim
has been located

By: ARIZONA MINERALS, INC.
2210 East Fort Lowell Road
TUCSON, AZ 85719



The general course of this claim is EAST TO WEST and it is situated in the Harshaw and Patagonia Mining Districts, SANTA CRUZ County, Arizona. This claim is 1500 feet long and 600 feet wide constituting 300 feet on each side of the centerline.

This claim runs from the location monument on the centerline on which this location notice is posted approximately 25 feet in a(n) WESTERLY direction to the WEST end line and 1475 feet in a(n) EASTERLY direction to the EAST end line. This claim is marked by six monuments, one at each corner and one at the center of each end line of the claim.

The location monument on which this notice is posted is situated within Section 35, Township 22 SOUTH, Range 16 EAST, from the Gila and Salt River Meridian, and this claim encompasses portions of the following quarter section (s), section (s), Township (s) and Range (s) NW 1/4 OF SECTION 35, T. 22S, R. 16E, from the Gila and Salt River Meridian, Arizona.

The locality of this claim with reference to some natural object or permanent monument and additional information (if any) concerning its locality are as follows: THE NORTHEAST CORNER OF THE CLAIM IS LOCATED S61°43'E, 3,026.4 FEET FROM THE NORTHWEST CORNER OF SECTION 35, T. 22S, R. 16E, FROM THE GILA AND SALT RIVER MERIDIAN, SANTA CRUZ COUNTY, AZ.

DATED AND POSTED on the ground this 24 day of MARCH, 2018.

Arizona Minerals Inc.

WITNESS: DM & Staff BY: [Signature]

J. Leonard Fontes, Jr.
of JLF2 Consulting, LLC
1213 N. Torino Avenue
Tucson, AZ 85712
AS AGENT FOR Arizona Minerals, Inc.

AHC450604

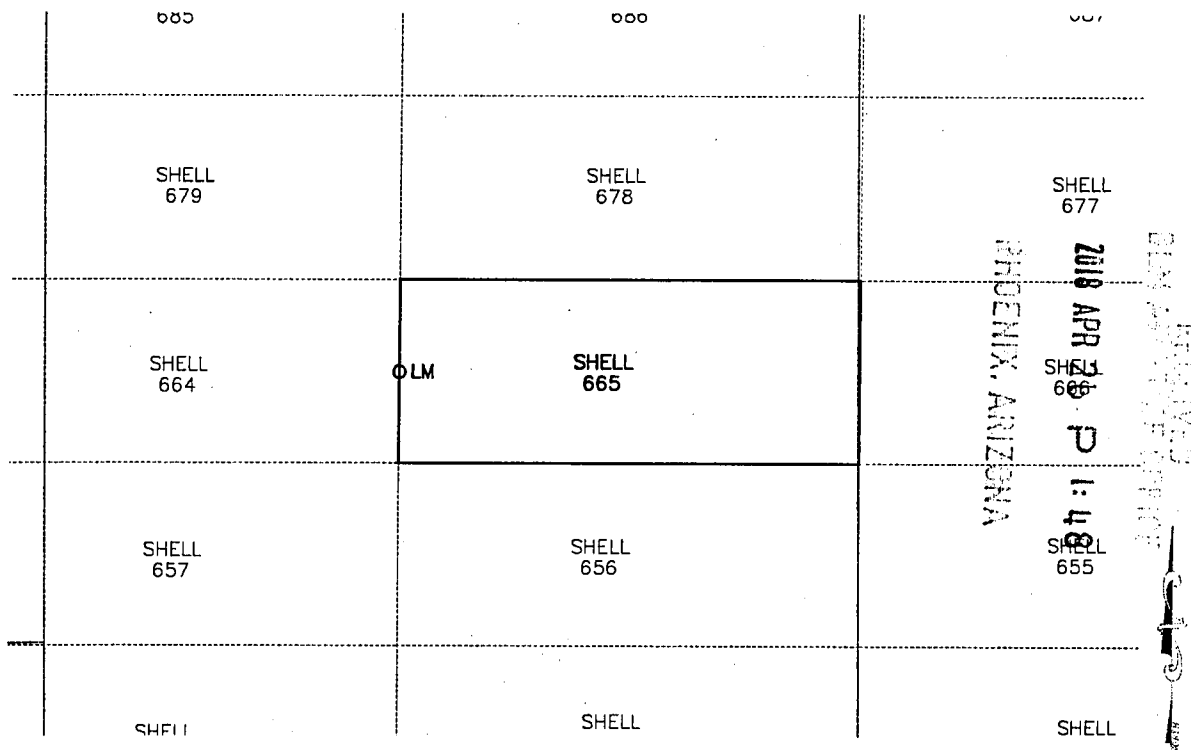
When Filed Return To:

ARIZONA MINERALS, INC.
2210 East Fort Lowell Road
TUCSON, AZ 85719

MINING CLAIM MAP

1" = 600'

LODE (X) PLACER ()



1. The above map depicts the SHELL-665 mining claim, which is located in Section (s) 35 Township 22S, Range 16E, Gila and Salt River Meridian, SANTA CRUZ County, Arizona.
2. The types of corner and end center monuments and location monument used are as follows: 2"X2"X5' WOOD POSTS WITH MARKED ALUMINUM TAGS, IN ROCK CAIRNS. All location monuments (LM) are offset 25 feet from the noted end center monument along the center line of the claim unless otherwise noted. The location monument has been placed outside patented ground.
3. The bearings in degrees between claim corners are: East/West lines run EAST and North/South lines run NORTH, as depicted on the map or as stated on page 1 of this notice, and are surface distances. All ties to Claim monuments are in grid bearing and distance to reference monument.
4. All claims in this block are contiguous.

AHC450604

When Filed Return To:

ARIZONA MINERALS, INC.
2210 East Fort Lowell Road
TUCSON, AZ 85719



2018-0-88

Page 1 of 2

Requested By: Arizona Minerals

SUZANNE SAINZ, RECORDER

SANTA CRUZ COUNTY, ARIZONA

04-18-2018 12:25 PM Recording Fee \$10.00

LOCATION NOTICE FOR LODE MINING CLAIM

NOTICE IS HEREBY GIVEN that the SHELL-666 lode mining claim
has been located

By: ARIZONA MINERALS, INC.

2210 East Fort Lowell Road

TUCSON, AZ 85719

BLM
Date
Stamp

2018 APR 26 P 1:48
PHOENIX, ARIZONA

The general course of this claim is EAST TO WEST and it is situated in the Harshaw and Patagonia Mining Districts, SANTA CRUZ County, Arizona. This claim is 1500 feet long and 600 feet wide constituting 300 feet on each side of the centerline.

This claim runs from the location monument on the centerline on which this location notice is posted approximately 25 feet in a(n) EASTERLY direction to the EAST end line and 1475 feet in a(n) WESTERLY direction to the WEST end line. This claim is marked by six monuments, one at each corner and one at the center of each end line of the claim.

The location monument on which this notice is posted is situated within Section 35, Township 22 SOUTH, Range 16 EAST, from the Gila and Salt River Meridian, and this claim encompasses portions of the following quarter section (s), section (s), Township (s) and Range (s) NE 1/4 OF SECTION 35, T. 22S, R. 16E, from the Gila and Salt River Meridian, Arizona.

The locality of this claim with reference to some natural object or permanent monument and additional information (if any) concerning its locality are as follows: THE NORTHEAST CORNER OF THE CLAIM IS LOCATED S36°49'W, 1,878.1 FEET FROM THE NORTHEAST CORNER OF SECTION 35, T. 22S, R. 16E, FROM THE GILA AND SALT RIVER MERIDIAN, SANTA CRUZ COUNTY, AZ.

DATED AND POSTED on the ground this 24 day of MARCH, 20 18.

Arizona Minerals Inc.

WITNESS:

M & S

BY:

J. Leonard Fontes, Jr.

J. Leonard Fontes, Jr.
of JLF2 Consulting, LLC
1213 N. Torino Avenue
Tucson, AZ 85712
AS AGENT FOR Arizona Minerals, Inc.

ANCH450605

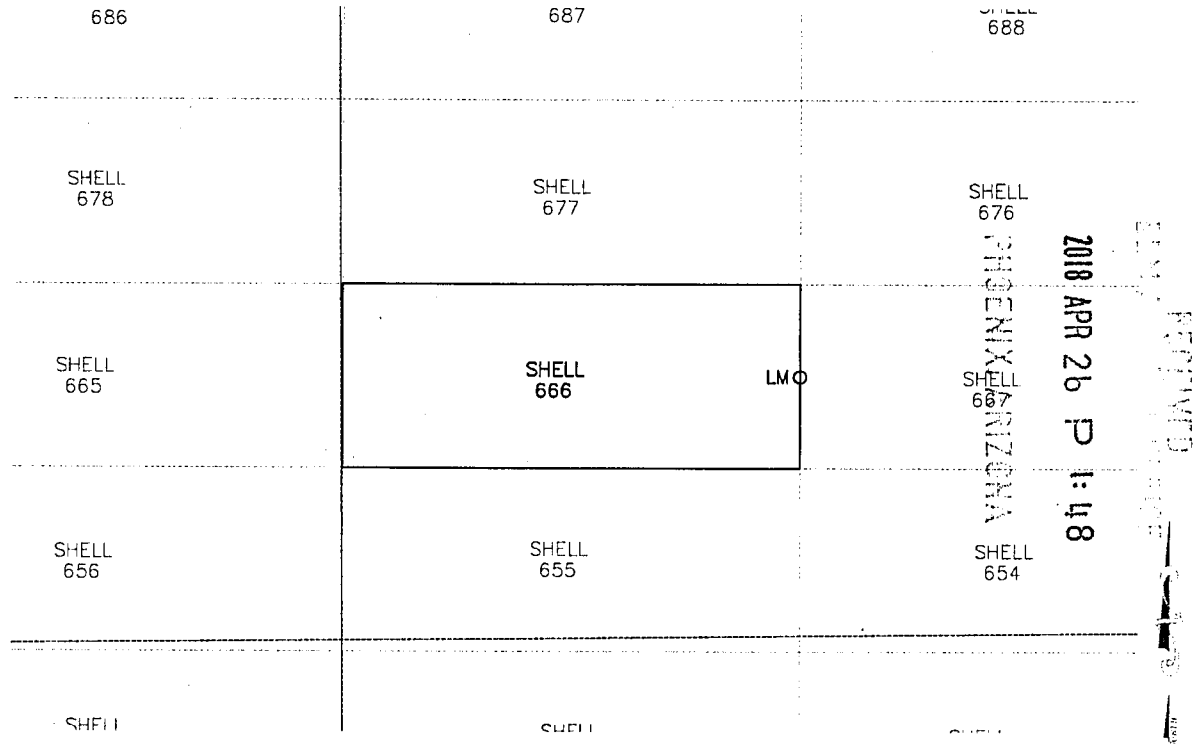
When Filed Return To:

ARIZONA MINERALS, INC.
2210 East Fort Lowell Road
TUCSON, AZ 85719

MINING CLAIM MAP

1" = 600'

LODE (X) PLACER ()



1. The above map depicts the SHELL-666 mining claim, which is located in Section (s) 35 Township 22S, Range 16E, Gila and Salt River Meridian, SANTA CRUZ County, Arizona.
2. The types of corner and end center monuments and location monument used are as follows: 2"X2"X5' WOOD POSTS WITH MARKED ALUMINUM TAGS, IN ROCK CAIRNS. All location monuments (LM) are offset 25 feet from the noted end center monument along the center line of the claim unless otherwise noted. The location monument has been placed outside patented ground.
3. The bearings in degrees between claim corners are: East/West lines run EAST and North/South lines run NORTH, as depicted on the map or as stated on page 1 of this notice, and are surface distances. All ties to Claim monuments are in grid bearing and distance to reference monument.
4. All claims in this block are contiguous.

ARC450605

When Filed Return To:

ARIZONA MINERALS, INC.
2210 East Fort Lowell Road
TUCSON, AZ 85719



2018-02589

Page 1 of 2

Requested By: Arizona Minerals

SUZANNE SAINZ, RECORDER

SANTA CRUZ COUNTY, ARIZONA

04-18-2018 12:25 PM Recording Fee \$10.00

LOCATION NOTICE FOR LODE MINING CLAIM

NOTICE IS HEREBY GIVEN that the SHELL-667 lode mining claim
has been located

By: ARIZONA MINERALS, INC.
2210 East Fort Lowell Road
TUCSON, AZ 85719

BLM
Date
Stamp

PHOENIX, ARIZONA

2018 APR 26 12:48

RECORDED

The general course of this claim is EAST TO WEST and it is situated in the Harshaw and Patagonia Mining Districts, SANTA CRUZ County, Arizona. This claim is 1500 feet long and 600 feet wide constituting 300 feet on each side of the centerline.

This claim runs from the location monument on the centerline on which this location notice is posted approximately 25 feet in a(n) WESTERLY direction to the WEST end line and 1475 feet in a(n) EASTERLY direction to the EAST end line. This claim is marked by six monuments, one at each corner and one at the center of each end line of the claim.

The location monument on which this notice is posted is situated within Section 35, Township 22 SOUTH, Range 16 EAST, from the Gila and Salt River Meridian, and this claim encompasses portions of the following quarter section (s), section (s), Township (s) and Range (s) NE 1/4 OF SECTION 35, & NW 1/4 OF SECTION 36, T. 22S, R. 16E, from the Gila and Salt River Meridian, Arizona.

The locality of this claim with reference to some natural object or permanent monument and additional information (if any) concerning its locality are as follows: THE NORTHEAST CORNER OF THE CLAIM IS LOCATED S13°59'E, 1,549.4 FEET FROM THE NORTHWEST CORNER OF SECTION 36, T. 22S, R. 16E, FROM THE GILA AND SALT RIVER MERIDIAN, SANTA CRUZ COUNTY, AZ.

DATED AND POSTED on the ground this 24 day of MARCH, 20 18.

Arizona Minerals Inc.

WITNESS:

[Signature]

BY:

[Signature]

J. Leonard Fontes, Jr.
of JLF2 Consulting, LLC
1213 N. Torino Avenue
Tucson, AZ 85712
AS AGENT FOR Arizona Minerals, Inc.

ANCH450606

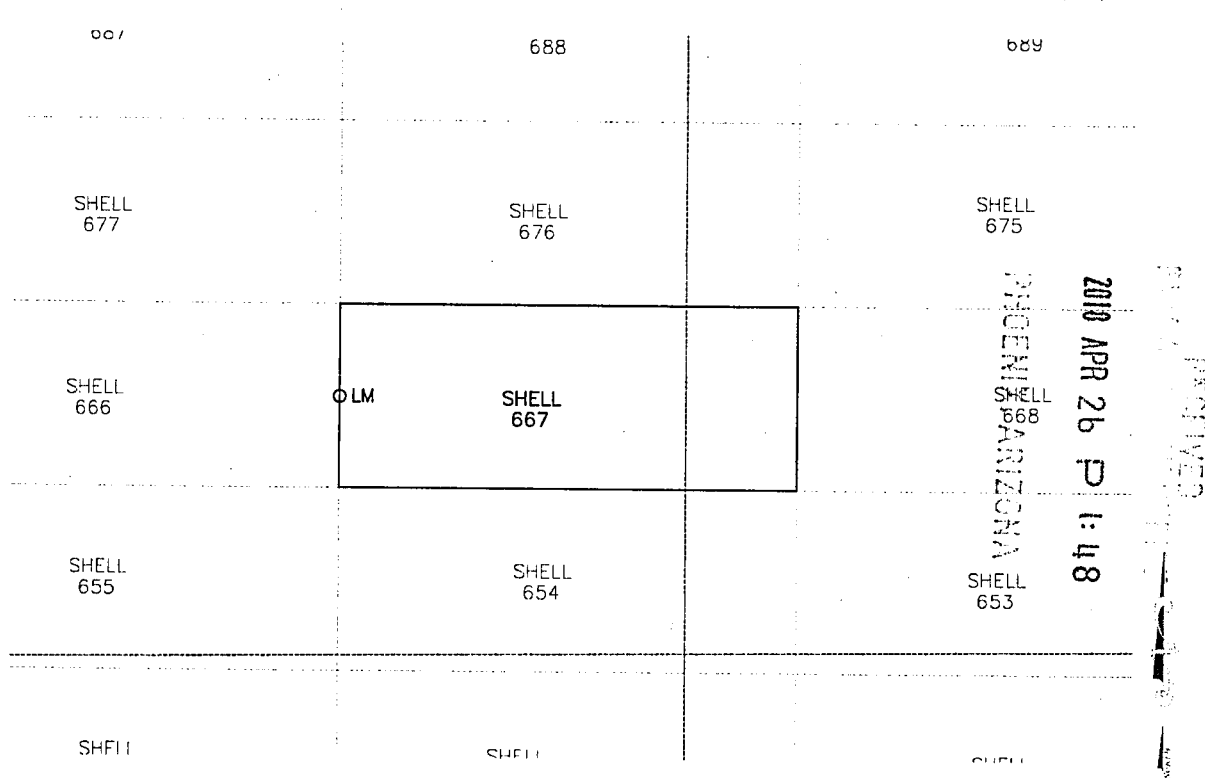
When Filed Return To:

ARIZONA MINERALS, INC.
2210 East Fort Lowell Road
TUCSON, AZ 85719

MINING CLAIM MAP

1" = 600'

LODE (X) PLACER ()



1. The above map depicts the SHELL-667 mining claim, which is located in Section (s) 35 & 36 Township 22S, Range 16E, Gila and Salt River Meridian, SANTA CRUZ County, Arizona.
2. The types of corner and end center monuments and location monument used are as follows: 2"X2"X5' WOOD POSTS WITH MARKED ALUMINUM TAGS, IN ROCK CAIRNS. All location monuments (LM) are offset 25 feet from the noted end center monument along the center line of the claim unless otherwise noted. The location monument has been placed outside patented ground.
3. The bearings in degrees between claim corners are: East/West lines run EAST and North/South lines run NORTH, as depicted on the map or as stated on page 1 of this notice, and are surface distances. All ties to Claim monuments are in grid bearing and distance to reference monument.
4. All claims in this block are contiguous.

ANCH450606

When Filed Return To:

ARIZONA MINERALS, INC.
2210 East Fort Lowell Road
TUCSON, AZ 85719



2018-02590

Page 1 of 2

Requested By: Arizona Minerals

SUZANNE SAINZ, RECORDER

SANTA CRUZ COUNTY, ARIZONA

04-18-2018 12:25 PM Recordings Fee \$10.00

LOCATION NOTICE FOR LODE MINING CLAIM

NOTICE IS HEREBY GIVEN that the SHELL-668 lode mining claim
has been located

By: ARIZONA MINERALS, INC.
2210 East Fort Lowell Road
TUCSON, AZ 85719

BLM
Date
Stamp

PHOENIX, ARIZONA

2018 APR 26 P 1:48

RECEIVED
BLM
APR 26 2018

The general course of this claim is EAST TO WEST and it is situated in the Harshaw and Patagonia Mining Districts, SANTA CRUZ County, Arizona. This claim is 1500 feet long and 600 feet wide constituting 300 feet on each side of the centerline.

This claim runs from the location monument on the centerline on which this location notice is posted approximately 25 feet in a(n) EASTERLY direction to the EAST end line and 1475 feet in a(n) WESTERLY direction to the WEST end line. This claim is marked by six monuments, one at each corner and one at the center of each end line of the claim.

The location monument on which this notice is posted is situated within Section 36, Township 22 SOUTH, Range 16 EAST, from the Gila and Salt River Meridian, and this claim encompasses portions of the following quarter section (s), section (s), Township (s) and Range (s) NW 1/4 OF SECTION 36, T. 22S, R. 16E, from the Gila and Salt River Meridian, Arizona.

The locality of this claim with reference to some natural object or permanent monument and additional information (if any) concerning its locality are as follows: THE NORTHEAST CORNER OF THE CLAIM IS LOCATED S51°16'E, 2,402.9 FEET FROM THE NORTHWEST CORNER OF SECTION 36, T. 22S, R. 16E, FROM THE GILA AND SALT RIVER MERIDIAN, SANTA CRUZ COUNTY, AZ.

DATED AND POSTED on the ground this 8 day of April, 20 18.

WITNESS: RM 4 Stoto

Arizona Minerals Inc.

BY: Leonard J. Fuentes

J. Leonard Fuentes, Jr.
of JLF2 Consulting, LLC
1213 N. Torino Avenue
Tucson, AZ 85712
AS AGENT FOR Arizona Minerals, Inc.

AHC450607

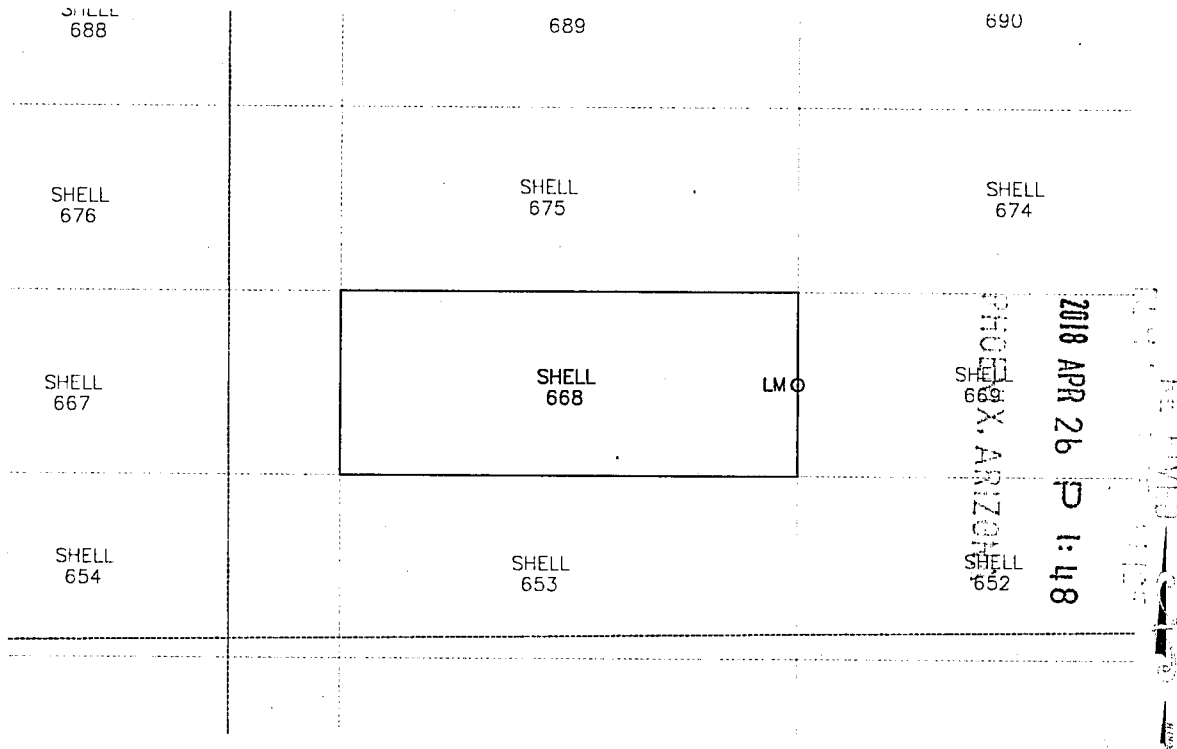
When Filed Return To:

ARIZONA MINERALS, INC.
2210 East Fort Lowell Road
TUCSON, AZ 85719

MINING CLAIM MAP

1" = 600'

LODE (X) PLACER ()



1. The above map depicts the SHELL-668 mining claim, which is located in Section (s) 36 Township 22S, Range 16E, Gila and Salt River Meridian, SANTA CRUZ County, Arizona.
2. The types of corner and end center monuments and location monument used are as follows: 2"X2"X5' WOOD POSTS WITH MARKED ALUMINUM TAGS, IN ROCK CAIRNS. All location monuments (LM) are offset 25 feet from the noted end center monument along the center line of the claim unless otherwise noted. The location monument has been placed outside patented ground.
3. The bearings in degrees between claim corners are: East/West lines run EAST and North/South lines run NORTH, as depicted on the map or as stated on page 1 of this notice, and are surface distances. All ties to Claim monuments are in grid bearing and distance to reference monument.
4. All claims in this block are contiguous.

AMC450607

When Filed Return To:

ARIZONA MINERALS, INC.
2210 East Fort Lowell Road
TUCSON, AZ 85719



2018-02591

Page 1 of 2

Requested By: Arizona Minerals

SUZANNE SAINZ, RECORDER

SANTA CRUZ COUNTY, ARIZONA

04-18-2018 12:25 PM Recording Fee \$10.00

LOCATION NOTICE FOR LODE MINING CLAIM

NOTICE IS HEREBY GIVEN that the SHELL-669 lode mining claim
has been located

By: ARIZONA MINERALS, INC.
2210 East Fort Lowell Road
TUCSON, AZ 85719

BLM
Date
Stamp

2018 APR 26 P 1:48
PHOENIX, ARIZONA
RECEIVED

The general course of this claim is EAST TO WEST and it is situated in the Harshaw and Patagonia Mining Districts, SANTA CRUZ County, Arizona. This claim is 1500 feet long and 600 feet wide constituting 300 feet on each side of the centerline.

This claim runs from the location monument on the centerline on which this location notice is posted approximately 25 feet in a(n) WESTERLY direction to the WEST end line and 1475 feet in a(n) EASTERLY direction to the EAST end line. This claim is marked by six monuments, one at each corner and one at the center of each end line of the claim.

The location monument on which this notice is posted is situated within Section 36, Township 22 SOUTH, Range 16 EAST, from the Gila and Salt River Meridian, and this claim encompasses portions of the following quarter section (s), section (s), Township (s) and Range (s) NE 1/4 OF SECTION 36, T. 22S, R. 16E, & NW 1/4 OF SECTION 31, T22S, R17E, from the Gila and Salt River Meridian, Arizona.

The locality of this claim with reference to some natural object or permanent monument and additional information (if any) concerning its locality are as follows: THE NORTHEAST CORNER OF THE CLAIM IS LOCATED S03°54'E, 1,110.9 FEET FROM THE NORTHWEST CORNER OF SECTION 31, T. 22S, R. 17E, FROM THE GILA AND SALT RIVER MERIDIAN, SANTA CRUZ COUNTY, AZ.

DATED AND POSTED on the ground this 8 day of APRIL, 20 18.

Arizona Minerals Inc.

WITNESS: RM & Sato

BY: J. Leonard Fontes, Jr.

J. Leonard Fontes, Jr.
of JLF2 Consulting, LLC
1213 N. Torino Avenue
Tucson, AZ 85712
AS AGENT FOR Arizona Minerals, Inc.

AMC450608

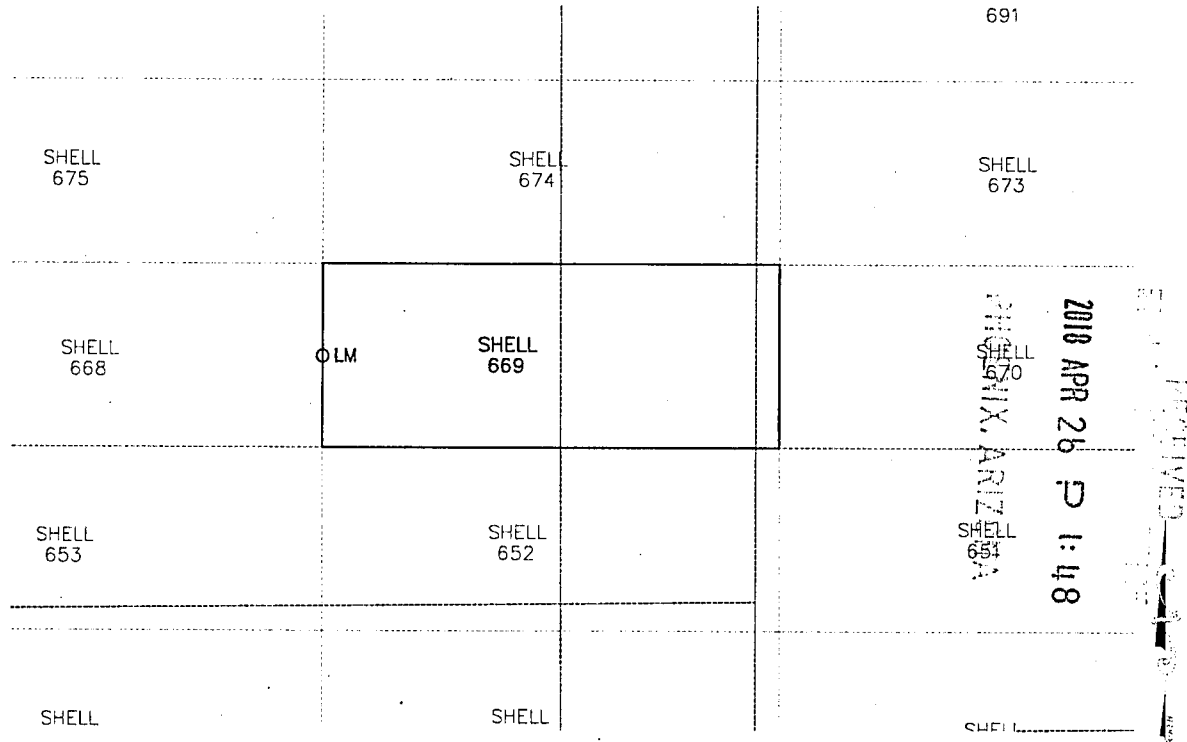
When Filed Return To:

ARIZONA MINERALS, INC.
2210 East Fort Lowell Road
TUCSON, AZ 85719

MINING CLAIM MAP

1" = 600'

LODE (X) PLACER ()



1. The above map depicts the SHELL-669 mining claim, which is located in Section (s) 36 Township 22S, Range 16E, & Section (s) 31 Township 22S, Range 17E, Gila and Salt River Meridian, SANTA CRUZ County, Arizona.
2. The types of corner and end center monuments and location monument used are as follows: 2"X2"X5' WOOD POSTS WITH MARKED ALUMINUM TAGS, IN ROCK CAIRNS. All location monuments (LM) are offset 25 feet from the noted end center monument along the center line of the claim unless otherwise noted. The location monument has been placed outside patented ground.
3. The bearings in degrees between claim corners are: East/West lines run EAST and North/South lines run NORTH, as depicted on the map or as stated on page 1 of this notice, and are surface distances. All ties to Claim monuments are in grid bearing and distance to reference monument.
4. All claims in this block are contiguous.

AHC450608

When Filed Return To:

ARIZONA MINERALS, INC.
2210 East Fort Lowell Road
TUCSON, AZ 85719



2018-02592

Page 1 of 2

Requested By: Arizona Minerals
SUZANNE SAINZ, RECORDER
SANTA CRUZ COUNTY, ARIZONA
04-18-2018 12:25 PM Recording Fee \$10.00

LOCATION NOTICE FOR LODE MINING CLAIM

NOTICE IS HEREBY GIVEN that the SHELL-670 lode mining claim
has been located

By: ARIZONA MINERALS, INC.
2210 East Fort Lowell Road
TUCSON, AZ 85719

BLM
Date
Stamp

2018 APR 26 PM 12:48
PHOENIX, ARIZONA

The general course of this claim is EAST TO WEST and it is situated in the Harshaw and Patagonia Mining Districts, SANTA CRUZ County, Arizona. This claim is 1500 feet long and 600 feet wide constituting 300 feet on each side of the centerline.

This claim runs from the location monument on the centerline on which this location notice is posted approximately 25 feet in a(n) EASTERLY direction to the EAST end line and 1475 feet in a(n) WESTERLY direction to the WEST end line. This claim is marked by six monuments, one at each corner and one at the center of each end line of the claim.

The location monument on which this notice is posted is situated within Section 31, Township 22 SOUTH, Range 17 EAST, from the Gila and Salt River Meridian, and this claim encompasses portions of the following quarter section (s), section (s), Township (s) and Range (s) NW 1/4 OF SECTION 31, T. 22S, R. 17E, from the Gila and Salt River Meridian, Arizona.

The locality of this claim with reference to some natural object or permanent monument and additional information (if any) concerning its locality are as follows: THE NORTHEAST CORNER OF THE CLAIM IS LOCATED S54°52'E, 1,926.3 FEET FROM THE NORTHWEST CORNER OF SECTION 31, T. 22S, R. 17E, FROM THE GILA AND SALT RIVER MERIDIAN, SANTA CRUZ COUNTY, AZ.

DATED AND POSTED on the ground this 14 day of April, 2018.

Arizona Minerals Inc.

WITNESS:

M. J. Stettin

BY:

J. Leonard Fontes, Jr.

J. Leonard Fontes, Jr.
of JLF2 Consulting, LLC
1213 N. Torino Avenue
Tucson, AZ 85712
AS AGENT FOR Arizona Minerals, Inc.

AN0450609

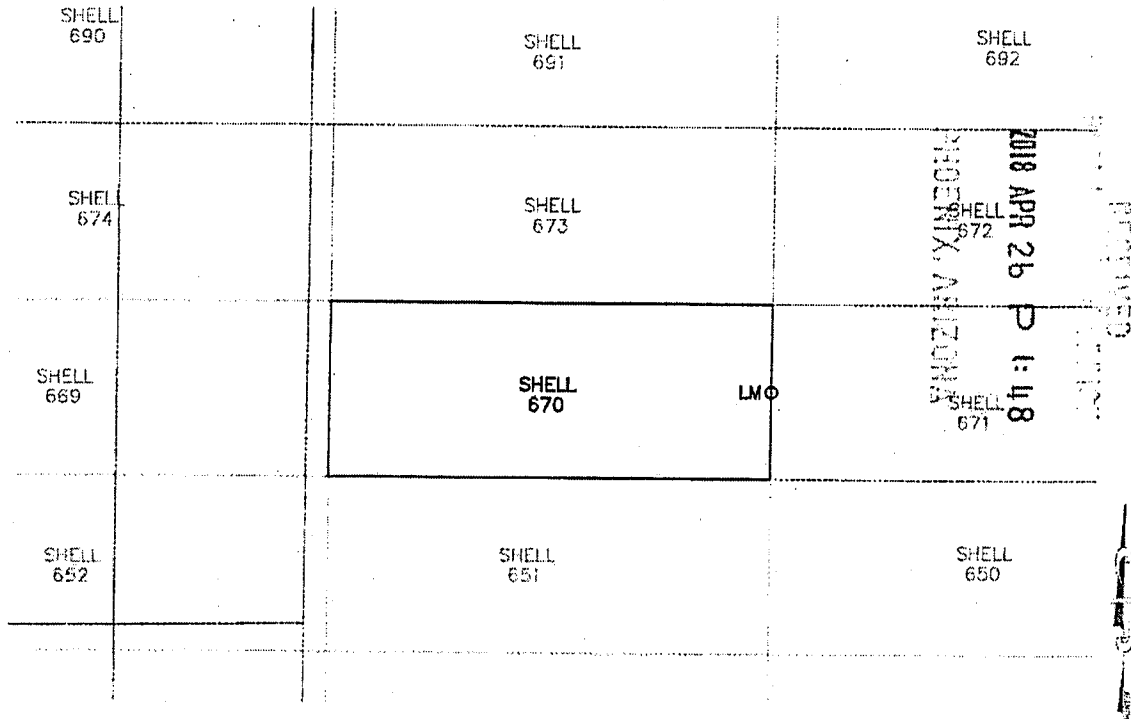
When Filed Return To:

ARIZONA MINERALS, INC.
2210 East Fort Lowell Road
TUCSON, AZ 85719

MINING CLAIM MAP

1" = 600'

LODE (X) PLACER ()



1. The above map depicts the SHELL-670 mining claim, which is located in Section (s) 31 Township 22S, Range 17E, Gila and Salt River Meridian, SANTA CRUZ County, Arizona.
2. The types of corner and end center monuments and location monument used are as follows: 2"X2"X5' WOOD POSTS WITH MARKED ALUMINUM TAGS, IN ROCK CAIRNS. All location monuments (LM) are offset 25 feet from the noted end center monument along the center line of the claim unless otherwise noted. The location monument has been placed outside patented ground.
3. The bearings in degrees between claim corners are: East/West lines run EAST and North/South lines run NORTH, as depicted on the map or as stated on page 1 of this notice, and are surface distances. All ties to Claim monuments are in grid bearing and distance to reference monument.
4. All claims in this block are contiguous.

AMC450609

When Filed Return To:

ARIZONA MINERALS, INC.
2210 East Fort Lowell Road
TUCSON, AZ 85719



2018-02593

Page 1 of 2

Requested By: Arizona Minerals

SUZANNE SAINZ, RECORDER

SANTA CRUZ COUNTY, ARIZONA

04-18-2018 12:25 PM Recording Fee \$10.00

LOCATION NOTICE FOR LODE MINING CLAIM

NOTICE IS HEREBY GIVEN that the SHELL-671 lode mining claim
has been located

By: ARIZONA MINERALS, INC.
2210 East Fort Lowell Road
TUCSON, AZ 85719

BLM
Date
Stamp

RECEIVED
2018 APR 26 P 1:48
PHOENIX, ARIZONA

The general course of this claim is EAST TO WEST and it is situated in the Harshaw and Patagonia Mining Districts, SANTA CRUZ County, Arizona. This claim is 1500 feet long and 600 feet wide constituting 300 feet on each side of the centerline.

This claim runs from the location monument on the centerline on which this location notice is posted approximately 25 feet in a(n) WESTERLY direction to the WEST end line and 1475 feet in a(n) EASTERLY direction to the EAST end line. This claim is marked by six monuments, one at each corner and one at the center of each end line of the claim.

The location monument on which this notice is posted is situated within Section 31, Township 22 SOUTH, Range 17 EAST, from the Gila and Salt River Meridian, and this claim encompasses portions of the following quarter section (s), section (s), Township (s) and Range (s) NW & NE 1/4'S OF SECTION 31, T. 22S, R. 17E, from the Gila and Salt River Meridian, Arizona.

The locality of this claim with reference to some natural object or permanent monument and additional information (if any) concerning its locality are as follows: THE NORTHEAST CORNER OF THE CLAIM IS LOCATED S70°11'E, 3,269.1 FEET FROM THE NORTHWEST CORNER OF SECTION 31, T. 22S, R. 17E, FROM THE GILA AND SALT RIVER MERIDIAN, SANTA CRUZ COUNTY, AZ.

DATED AND POSTED on the ground this 14 day of APRIL, 20 18.

Arizona Minerals Inc.

WITNESS: AM & Sainz

BY: Leonard J. Fontes, Jr.

J. Leonard Fontes, Jr.
of JLF2 Consulting, LLC
1213 N. Torino Avenue
Tucson, AZ 85712
AS AGENT FOR Arizona Minerals, Inc.

ANC450610

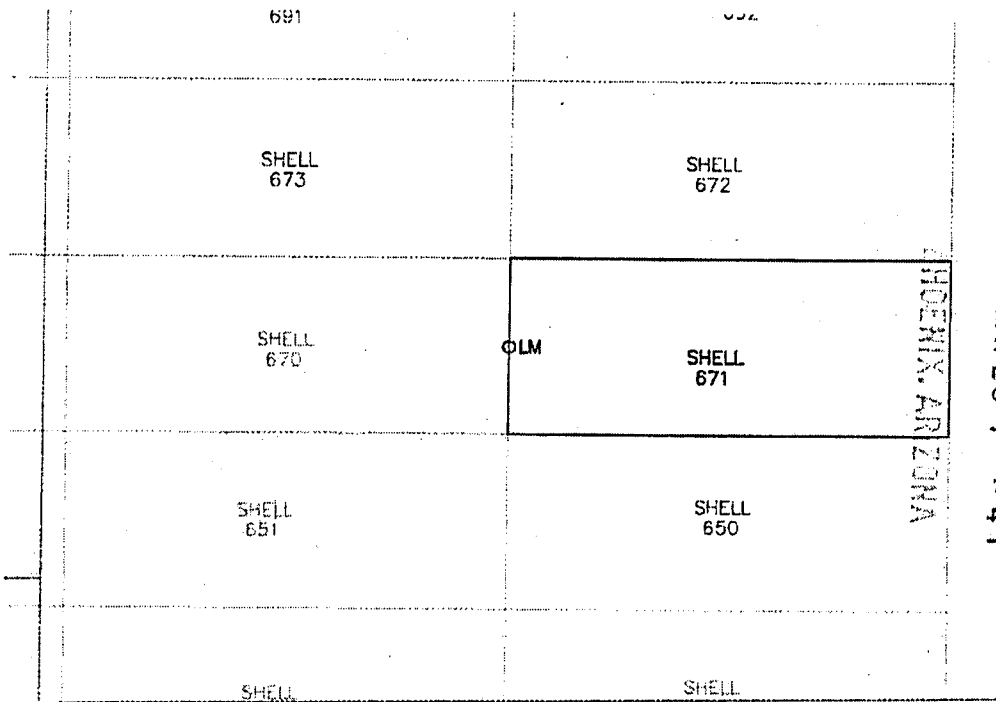
When Filed Return To:

ARIZONA MINERALS, INC.
2210 East Fort Lowell Road
TUCSON, AZ 85719

MINING CLAIM MAP

1" = 600'

LODE (X) PLACER ()



2018 APR 26 P 1:49

RECEIVED
APR 26 2018
SANTA CRUZ COUNTY, ARIZONA

ANC450610

1. The above map depicts the SHELL-671 mining claim, which is located in Section (s) 31 Township 22S, Range 17E, Gila and Salt River Meridian, SANTA CRUZ County, Arizona.
2. The types of corner and end center monuments and location monument used are as follows: 2"X2"X5' WOOD POSTS WITH MARKED ALUMINUM TAGS, IN ROCK CAIRNS. All location monuments (LM) are offset 25 feet from the noted end center monument along the center line of the claim unless otherwise noted. The location monument has been placed outside patented ground.
3. The bearings in degrees between claim corners are: East/West lines run EAST and North/South lines run NORTH, as depicted on the map or as stated on page 1 of this notice, and are surface distances. All ties to Claim monuments are in grid bearing and distance to reference monument.
4. All claims in this block are contiguous.

When Filed Return To:

ARIZONA MINERALS, INC.
2210 East Fort Lowell Road
TUCSON, AZ 85719



2018-02594

Page 1 of 2

Requested By: Arizona Minerals

SUZANNE SAINZ, RECORDER

SANTA CRUZ COUNTY, ARIZONA

04-18-2018 12:25 PM Recording Fee \$10.00

LOCATION NOTICE FOR LODE MINING CLAIM

NOTICE IS HEREBY GIVEN that the SHELL-672 lode mining claim
has been located

By: ARIZONA MINERALS, INC.

2210 East Fort Lowell Road

TUCSON, AZ 85719

BLM
Date
Stamp

RECEIVED
2018 APR 26 P 1 49
PHOENIX, ARIZONA

The general course of this claim is EAST TO WEST and it is situated in the Harshaw and Patagonia Mining Districts, SANTA CRUZ County, Arizona. This claim is 1500 feet long and 600 feet wide constituting 300 feet on each side of the centerline.

This claim runs from the location monument on the centerline on which this location notice is posted approximately 25 feet in a(n) WESTERLY direction to the WEST end line and 1475 feet in a(n) EASTERLY direction to the EAST end line. This claim is marked by six monuments, one at each corner and one at the center of each end line of the claim.

The location monument on which this notice is posted is situated within Section 31, Township 22 SOUTH, Range 17 EAST, from the Gila and Salt River Meridian, and this claim encompasses portions of the following quarter section (s), section (s), Township (s) and Range (s) NW & NE 1/4'S OF SECTION 31, T. 22S, R. 17E, from the Gila and Salt River Meridian, Arizona.

The locality of this claim with reference to some natural object or permanent monument and additional information (if any) concerning its locality are as follows: THE NORTHEAST CORNER OF THE CLAIM IS LOCATED S80°37'E, 3,117.2 FEET FROM THE NORTHWEST CORNER OF SECTION 31, T. 22S, R. 17E, FROM THE GILA AND SALT RIVER MERIDIAN, SANTA CRUZ COUNTY, AZ.

DATED AND POSTED on the ground this 14 day of APRIL, 2018.

Arizona Minerals Inc.

WITNESS: RM & Steve

BY: [Signature]

J. Leonard Fontes, Jr.
of JLF2 Consulting, LLC
1213 N. Torino Avenue
Tucson, AZ 85712
AS AGENT FOR Arizona Minerals, Inc.

AMC450611

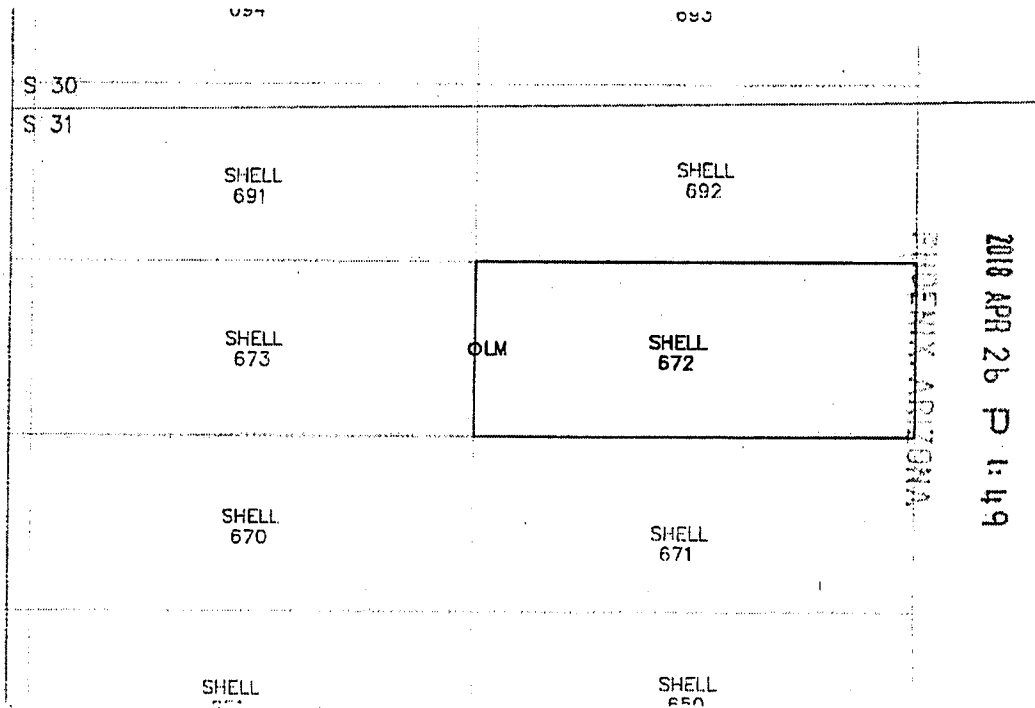
When Filed Return To:

ARIZONA MINERALS, INC.
2210 East Fort Lowell Road
TUCSON, AZ 85719

MINING CLAIM MAP

1" = 600'

LODE (X) PLACER ()



2018 APR 26 P 1:49

RECEIVED
2018 APR 26 P 1:49

1. The above map depicts the SHELL-672 mining claim, which is located in Section (s) 31 Township 22S, Range 17E, Gila and Salt River Meridian, SANTA CRUZ County, Arizona.
2. The types of corner and end center monuments and location monument used are as follows: 2"X2"X5' WOOD POSTS WITH MARKED ALUMINUM TAGS, IN ROCK CAIRNS. All location monuments (LM) are offset 25 feet from the noted end center monument along the center line of the claim unless otherwise noted. The location monument has been placed outside patented ground.
3. The bearings in degrees between claim corners are: East/West lines run EAST and North/South lines run NORTH, as depicted on the map or as stated on page 1 of this notice, and are surface distances. All ties to Claim monuments are in grid bearing and distance to reference monument.
4. All claims in this block are contiguous.

ANC 450611

When Filed Return To:

ARIZONA MINERALS, INC.
2210 East Fort Lowell Road
TUCSON, AZ 85719



2018-02595

Page 1 of 2

Requested By: Arizona Minerals

SUZANNE SAINZ, RECORDER

SANTA CRUZ COUNTY, ARIZONA

04-18-2018 12:25 PM Recording Fee \$10.00

LOCATION NOTICE FOR LODE MINING CLAIM

NOTICE IS HEREBY GIVEN that the SHELL-673 lode mining claim
has been located

By: ARIZONA MINERALS, INC.
2210 East Fort Lowell Road
TUCSON, AZ 85719

BLM
Date
Stamp

2018 APR 26 P 12 49
PHOENIX, ARIZONA

The general course of this claim is EAST TO WEST and it is situated in the Harshaw and Patagonia Mining Districts, SANTA CRUZ County, Arizona. This claim is 1500 feet long and 600 feet wide constituting 300 feet on each side of the centerline.

This claim runs from the location monument on the centerline on which this location notice is posted approximately 25 feet in a(n) EASTERLY direction to the EAST end line and 1475 feet in a(n) WESTERLY direction to the WEST end line. This claim is marked by six monuments, one at each corner and one at the center of each end line of the claim.

The location monument on which this notice is posted is situated within Section 31, Township 22 SOUTH, Range 17 EAST, from the Gila and Salt River Meridian, and this claim encompasses portions of the following quarter section (s), section (s), Township (s) and Range (s) NW 1/4 OF SECTION 31, T. 22S, R. 17E, from the Gila and Salt River Meridian, Arizona.

The locality of this claim with reference to some natural object or permanent monument and additional information (if any) concerning its locality are as follows: THE NORTHEAST CORNER OF THE CLAIM IS LOCATED S72°07'E, 1,655.4 FEET FROM THE NORTHWEST CORNER OF SECTION 31, T. 22S, R. 17E, FROM THE GILA AND SALT RIVER MERIDIAN, SANTA CRUZ COUNTY, AZ.

DATED AND POSTED on the ground this 14 day of April, 20 18.

Arizona Minerals Inc.

WITNESS:

M & S

BY:

Leonard J. Jr.

J. Leonard Fontes, Jr.
of JLF2 Consulting, LLC
1213 N. Torino Avenue
Tucson, AZ 85712
AS AGENT FOR Arizona Minerals, Inc.

ANC450612

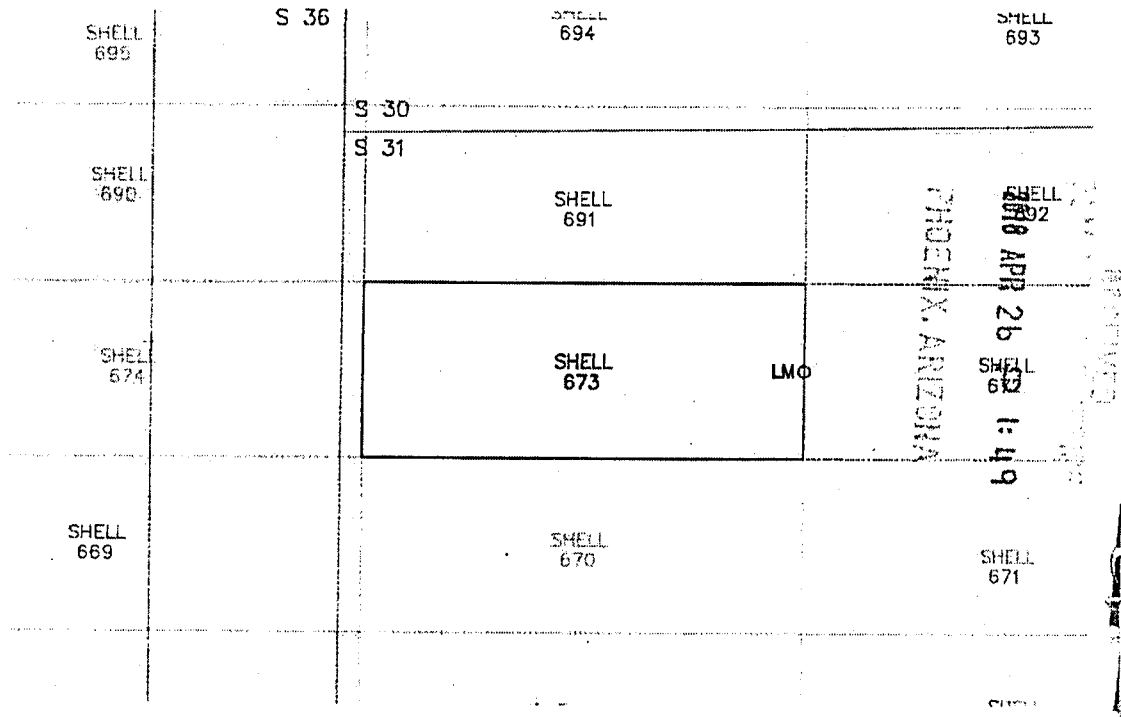
When Filed Return To:

ARIZONA MINERALS, INC.
2210 East Fort Lowell Road
TUCSON, AZ 85719

MINING CLAIM MAP

1" = 600'

LODE (X) PLACER ()



1. The above map depicts the SHELL-673 mining claim, which is located in Section (s) 31 Township 22S, Range 17E, Gila and Salt River Meridian, SANTA CRUZ County, Arizona.
2. The types of corner and end center monuments and location monument used are as follows: 2"X2"X5' WOOD POSTS WITH MARKED ALUMINUM TAGS, IN ROCK CAIRNS. All location monuments (LM) are offset 25 feet from the noted end center monument along the center line of the claim unless otherwise noted. The location monument has been placed outside patented ground.
3. The bearings in degrees between claim corners are: East/West lines run EAST and North/South lines run NORTH, as depicted on the map or as stated on page 1 of this notice, and are surface distances. All ties to Claim monuments are in grid bearing and distance to reference monument.
4. All claims in this block are contiguous.

AMC450612

When Filed Return To:

ARIZONA MINERALS, INC.
2210 East Fort Lowell Road
TUCSON, AZ 85719



2018-02596

Page 1 of 2

Requested By: Arizona Minerals
SUZANNE SAINZ, RECORDER
SANTA CRUZ COUNTY, ARIZONA
04-18-2018 12:25 PM Recording Fee \$10.00

LOCATION NOTICE FOR LODE MINING CLAIM

NOTICE IS HEREBY GIVEN that the SHELL-674 lode mining claim
has been located

By: ARIZONA MINERALS, INC.
2210 East Fort Lowell Road
TUCSON, AZ 85719

BLM
Date
Stamp

2018 APR 26 P 1:49
PHOENIX, ARIZONA

The general course of this claim is EAST TO WEST and it is situated in the Harshaw and Patagonia Mining Districts, SANTA CRUZ County, Arizona. This claim is 1500 feet long and 600 feet wide constituting 300 feet on each side of the centerline.

This claim runs from the location monument on the centerline on which this location notice is posted approximately 25 feet in a(n) WESTERLY direction to the WEST end line and 1475 feet in a(n) EASTERLY direction to the EAST end line

This claim is marked by six monuments, one at each corner and one at the center of each end line of the claim.

The location monument on which this notice is posted is situated within Section 36, Township 22 SOUTH, Range 16 EAST, from the Gila and Salt River Meridian, and this claim encompasses portions of the following quarter section (s), section (s), Township (s) and Range (s) NE 1/4 OF SECTION 36, T. 22S, R. 16E, & NW 1/4 OF SECTION 31, T22S, R17E, from the Gila and Salt River Meridian, Arizona.

The locality of this claim with reference to some natural object or permanent monument and additional information (if any) concerning its locality are as follows: THE NORTHEAST CORNER OF THE CLAIM IS LOCATED S08°27'E, 513.9 FEET FROM THE NORTHWEST CORNER OF SECTION 31, T. 22S, R. 17E, FROM THE GILA AND SALT RIVER MERIDIAN, SANTA CRUZ COUNTY, AZ.

DATED AND POSTED on the ground this 8 day of April, 20 18.

Arizona Minerals Inc.

WITNESS:

M & State

BY:

Leonard J.

J. Leonard Fontes, Jr.
of JLF2 Consulting, LLC
1213 N. Torino Avenue
Tucson, AZ 85712
AS AGENT FOR Arizona Minerals, Inc.

AMC450613

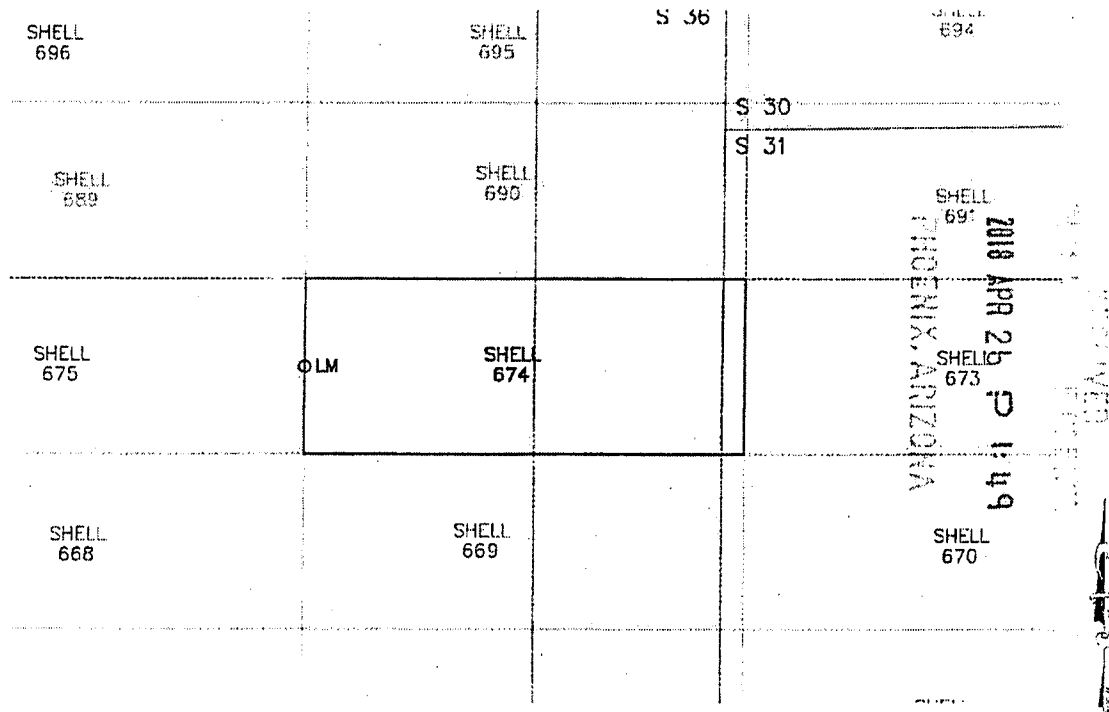
When Filed Return To:

ARIZONA MINERALS, INC.
2210 East Fort Lowell Road
TUCSON, AZ 85719

MINING CLAIM MAP

1" = 600'

LODE (X) PLACER ()



1. The above map depicts the SHELL-674 mining claim, which is located In Section (s) 36 Township 22S, Range 16E, & Section (s) 31 Township 22S, Range 17E, Gila and Salt River Meridian, SANTA CRUZ County, Arizona.
2. The types of corner and end center monuments and location monument used are as follows: 2"X2"X5' WOOD POSTS WITH MARKED ALUMINUM TAGS, IN ROCK CAIRNS. All location monuments (LM) are offset 25 feet from the noted end center monument along the center line of the claim unless otherwise noted. The location monument has been placed outside patented ground.
3. The bearings in degrees between claim corners are: East/West lines run EAST and North/South lines run NORTH, as depicted on the map or as stated on page 1 of this notice, and are surface distances. All ties to Claim monuments are in grid bearing and distance to reference monument.
4. All claims in this block are contiguous.

AHC450613

2018-02-17

Page 1 of 2

Requested By: Arizona Minerals

SUZANNE SAINZ, RECORDER

SANTA CRUZ COUNTY, ARIZONA

04-18-2018 12:25 PM Recording Fee \$10.00

When Filed Return To:

ARIZONA MINERALS, INC.
2210 East Fort Lowell Road
TUCSON, AZ 85719



LOCATION NOTICE FOR LODE MINING CLAIM

NOTICE IS HEREBY GIVEN that the SHELL-675 lode mining claim
has been located

By: ARIZONA MINERALS, INC.

2210 East Fort Lowell Road

TUCSON, AZ 85719

BLM
Date
Stamp

2018 APR 26 P 1:49
SANTA CRUZ COUNTY, ARIZONA

The general course of this claim is EAST TO WEST and it is situated in the Harshaw and Patagonia Mining Districts, SANTA CRUZ County, Arizona. This claim is 1500 feet long and 600 feet wide constituting 300 feet on each side of the centerline.

This claim runs from the location monument on the centerline on which this location notice is posted approximately 25 feet in a(n) EASTERLY direction to the EAST end line and 1475 feet in a(n) WESTERLY direction to the WEST end line. This claim is marked by six monuments, one at each corner and one at the center of each end line of the claim.

The location monument on which this notice is posted is situated within Section 36, Township 22 SOUTH, Range 16 EAST, from the Gila and Salt River Meridian, and this claim encompasses portions of the following quarter section (s), section (s), Township (s) and Range (s) NW 1/4 OF SECTION 36, T. 22S, R. 16E, from the Gila and Salt River Meridian, Arizona.

The locality of this claim with reference to some natural object or permanent monument and additional information (if any) concerning its locality are as follows: THE NORTHEAST CORNER OF THE CLAIM IS LOCATED S64°16'E, 2,080.8 FEET FROM THE NORTHWEST CORNER OF SECTION 36, T. 22S, R. 16E, FROM THE GILA AND SALT RIVER MERIDIAN, SANTA CRUZ COUNTY, AZ.

DATED AND POSTED on the ground this 8 day of April, 20 18.

Arizona Minerals Inc.

WITNESS: M & S BY: [Signature]

J. Leonard Fontes, Jr.
of JLF2 Consulting, LLC
1213 N. Torino Avenue
Tucson, AZ 85712
AS AGENT FOR Arizona Minerals, Inc.

ANCH50614

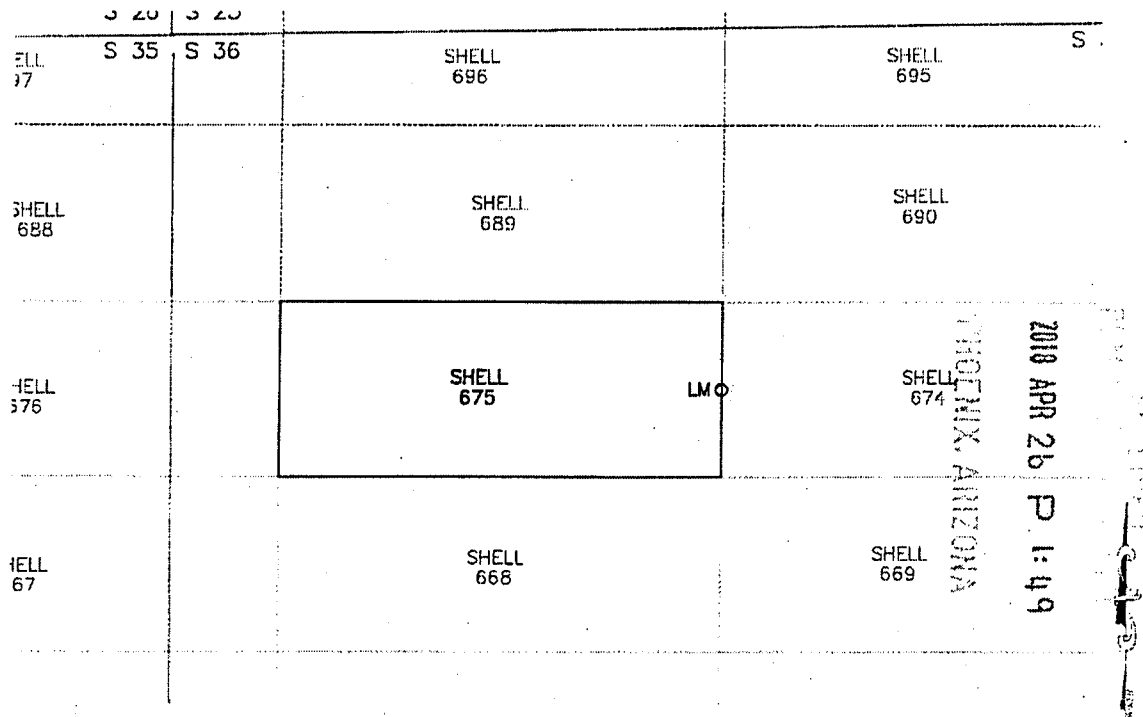
When Filed Return To:

ARIZONA MINERALS, INC.
2210 East Fort Lowell Road
TUCSON, AZ 85719

MINING CLAIM MAP

1" = 600'

LODE (X) PLACER ()



1. The above map depicts the SHELL-675 mining claim, which is located in Section (s) 36 Township 22S, Range 16E, Gila and Salt River Meridian, SANTA CRUZ County, Arizona.
2. The types of corner and end center monuments and location monument used are as follows: 2"X2"X5' WOOD POSTS WITH MARKED ALUMINUM TAGS, IN ROCK CAIRNS. All location monuments (LM) are offset 25 feet from the noted end center monument along the center line of the claim unless otherwise noted. The location monument has been placed outside patented ground.
3. The bearings in degrees between claim corners are: East/West lines run EAST and North/South lines run NORTH, as depicted on the map or as stated on page 1 of this notice, and are surface distances. All ties to Claim monuments are in grid bearing and distance to reference monument.
4. All claims in this block are contiguous.

ARC450614

When Filed Return To:

ARIZONA MINERALS, INC.
2210 East Fort Lowell Road
TUCSON, AZ 85719



2018-02598

Page 1 of 2

Requested By: Arizona Minerals

SUZANNE SAINZ, RECORDER


SANTA CRUZ COUNTY, ARIZONA

04-18-2018 12:25 PM Recording Fee \$10.00

LOCATION NOTICE FOR LODE MINING CLAIM

NOTICE IS HEREBY GIVEN that the SHELL-676 lode mining claim
has been located

By: ARIZONA MINERALS, INC.
2210 East Fort Lowell Road
TUCSON, AZ 85719



The general course of this claim is EAST TO WEST and it is situated in the Harshaw and Patagonia Mining Districts, SANTA CRUZ County, Arizona. This claim is 1500 feet long and 600 feet wide constituting 300 feet on each side of the centerline.

This claim runs from the location monument on the centerline on which this location notice is posted approximately 25 feet in a(n) WESTERLY direction to the WEST end line and 1475 feet in a(n) EASTERLY direction to the EAST end line

This claim is marked by six monuments, one at each corner and one at the center of each end line of the claim.

The location monument on which this notice is posted is situated within Section 35, Township 22 SOUTH, Range 16 EAST, from the Gila and Salt River Meridian, and this claim encompasses portions of the following quarter section (s), section (s), Township (s) and Range (s) NE ¼ OF SECTION 35. & NW ¼ OF SECTION 36, T. 22S, R. 16E, from the Gila and Salt River Meridian, Arizona.

The locality of this claim with reference to some natural object or permanent monument and additional information (if any) concerning its locality are as follows: THE NORTHEAST CORNER OF THE CLAIM IS LOCATED S22°31'E, 978.0 FEET FROM THE NORTHWEST CORNER OF SECTION 36, T. 22S, R. 16E, FROM THE GILA AND SALT RIVER MERIDIAN, SANTA CRUZ COUNTY, AZ.

DATED AND POSTED on the ground this 24 day of MARCH, 20 18.

Arizona Minerals Inc.

WITNESS: RM & STEW

BY: Leonard J. Fuentes, Jr.

J. Leonard Fuentes, Jr.
of JLF2 Consulting, LLC
1213 N. Torino Avenue
Tucson, AZ 85712
AS AGENT FOR Arizona Minerals, Inc.

ANCH50615

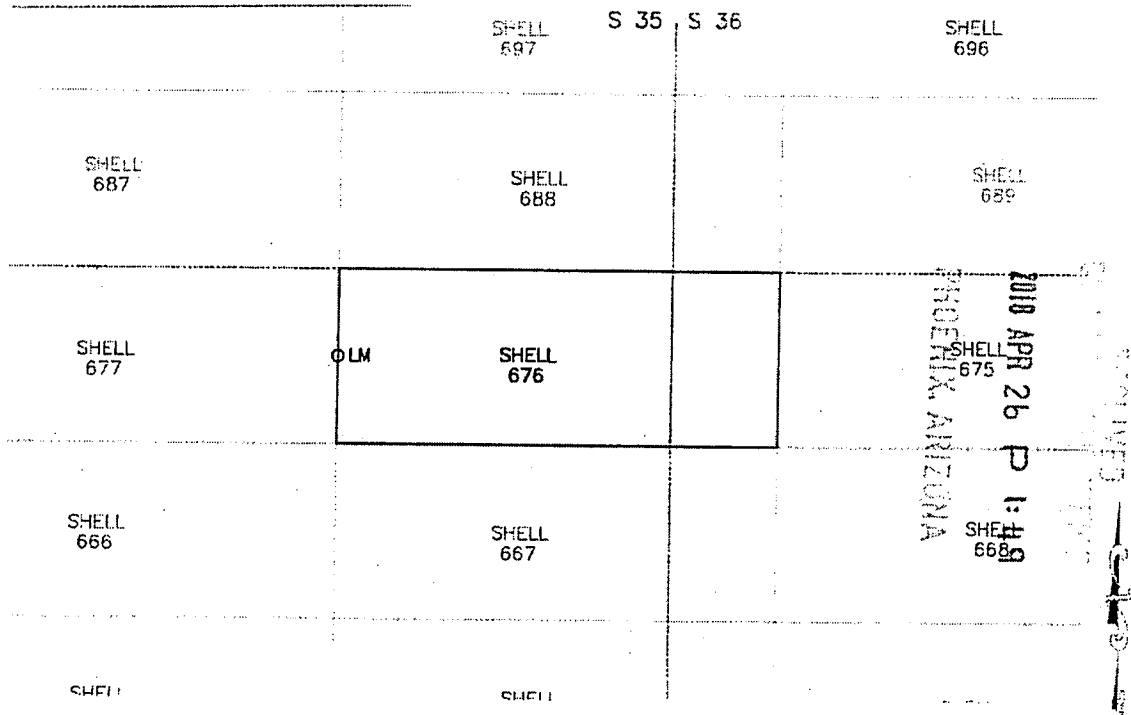
When Filed Return To:

ARIZONA MINERALS, INC.
2210 East Fort Lowell Road
TUCSON, AZ 85719

MINING CLAIM MAP

1" = 600'

LODE (X) PLACER ()



1. The above map depicts the SHELL-676 mining claim, which is located in Section (s) 35 & 36 Township 22S, Range 16E, Gila and Salt River Meridian, SANTA CRUZ County, Arizona.
2. The types of corner and end center monuments and location monument used are as follows: 2"X2"X5' WOOD POSTS WITH MARKED ALUMINUM TAGS, IN ROCK CAIRNS. All location monuments (LM) are offset 25 feet from the noted end center monument along the center line of the claim unless otherwise noted. The location monument has been placed outside patented ground.
3. The bearings in degrees between claim corners are: East/West lines run EAST and North/South lines run NORTH, as depicted on the map or as stated on page 1 of this notice, and are surface distances. All ties to Claim monuments are in grid bearing and distance to reference monument.
4. All claims in this block are contiguous.

AMC450615

When Filed Return To:

ARIZONA MINERALS, INC.
2210 East Fort Lowell Road
TUCSON, AZ 85719



2018-02599

Page 1 of 2

Requested By: Arizona Minerals

SUZANNE SAINZ, RECORDER

SANTA CRUZ COUNTY, ARIZONA

04-18-2018 12:25 PM Recording Fee \$10.00

LOCATION NOTICE FOR LODE MINING CLAIM

NOTICE IS HEREBY GIVEN that the SHELL-677 lode mining claim
has been located

By: ARIZONA MINERALS, INC.
2210 East Fort Lowell Road
TUCSON, AZ 85719

BLM
Date
Stamp

RECEIVED
2018 APR 26 P 1:49
PHOENIX, ARIZONA

The general course of this claim is EAST TO WEST and it is situated in the Harshaw and Patagonia Mining Districts, SANTA CRUZ County, Arizona. This claim is 1500 feet long and 600 feet wide constituting 300 feet on each side of the centerline.

This claim runs from the location monument on the centerline on which this location notice is posted approximately 25 feet in a(n) EASTERLY direction to the EAST end line and 1475 feet in a(n) WESTERLY direction to the WEST end line. This claim is marked by six monuments, one at each corner and one at the center of each end line of the claim.

The location monument on which this notice is posted is situated within Section 35, Township 22 SOUTH, Range 16 EAST, from the Gila and Salt River Meridian, and this claim encompasses portions of the following quarter section (s), section (s), Township (s) and Range (s) NE 1/4 OF SECTION 35, T. 22S, R. 16E, from the Gila and Salt River Meridian, Arizona.

The locality of this claim with reference to some natural object or permanent monument and additional information (if any) concerning its locality are as follows: THE NORTHEAST CORNER OF THE CLAIM IS LOCATED S51°15'W, 1,443.3 FEET FROM THE NORTHEAST CORNER OF SECTION 35, T. 22S, R. 16E, FROM THE GILA AND SALT RIVER MERIDIAN, SANTA CRUZ COUNTY, AZ.

DATED AND POSTED on the ground this 24 day of MARCH, 20 18.

WITNESS: RM & State BY: Leonard J.

Arizona Minerals Inc.

J. Leonard Fontes, Jr.
of JLF2 Consulting, LLC
1213 N. Torino Avenue
Tucson, AZ 85712
AS AGENT FOR Arizona Minerals, Inc.

AMC450616

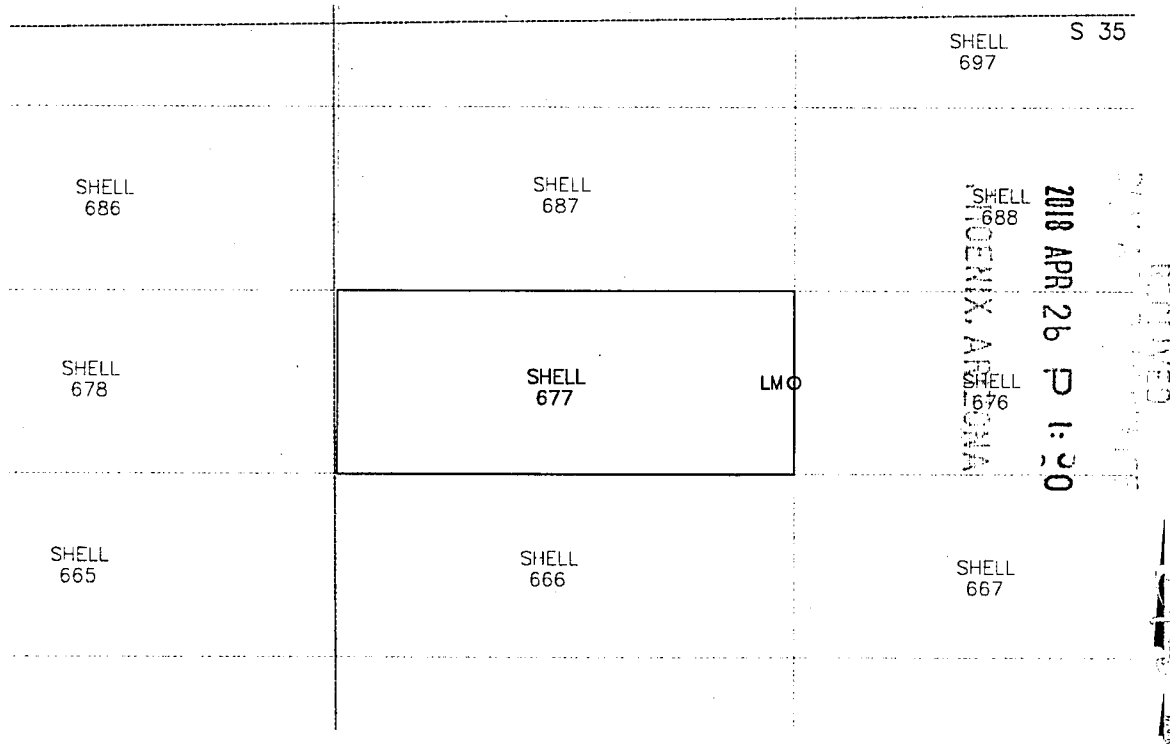
When Filed Return To:

ARIZONA MINERALS, INC.
2210 East Fort Lowell Road
TUCSON, AZ 85719

MINING CLAIM MAP

1" = 600'

LODE (X) PLACER ()



1. The above map depicts the SHELL-677 mining claim, which is located in Section (s) 35 Township 22S, Range 16E, Gila and Salt River Meridian, SANTA CRUZ County, Arizona.
2. The types of corner and end center monuments and location monument used are as follows: 2"X2"X5' WOOD POSTS WITH MARKED ALUMINUM TAGS, IN ROCK CAIRNS. All location monuments (LM) are offset 25 feet from the noted end center monument along the center line of the claim unless otherwise noted. The location monument has been placed outside patented ground.
3. The bearings in degrees between claim corners are: East/West lines run EAST and North/South lines run NORTH, as depicted on the map or as stated on page 1 of this notice, and are surface distances. All ties to Claim monuments are in grid bearing and distance to reference monument.
4. All claims in this block are contiguous.

AMC450-116

When Filed Return To:

ARIZONA MINERALS, INC.
2210 East Fort Lowell Road
TUCSON, AZ 85719



2018-02600

Page 1 of 2

Requested By: Arizona Minerals

SUZANNE SAINZ, RECORDER

SANTA CRUZ COUNTY, ARIZONA

04-18-2018 12:25 PM Recording Fee \$10.00

LOCATION NOTICE FOR LODE MINING CLAIM

NOTICE IS HEREBY GIVEN that the SHELL-678 lode mining claim
has been located

By: ARIZONA MINERALS, INC.
2210 East Fort Lowell Road
TUCSON, AZ 85719

BLM
Date
Stamp

2018 APR 26 P 1:30
PHOENIX, ARIZONA

The general course of this claim is EAST TO WEST and it is situated in the Harshaw and Patagonia Mining Districts, SANTA CRUZ County, Arizona. This claim is 1500 feet long and 600 feet wide constituting 300 feet on each side of the centerline.

This claim runs from the location monument on the centerline on which this location notice is posted approximately 25 feet in a(n) WESTERLY direction to the WEST end line and 1475 feet in a(n) EASTERLY direction to the EAST end line. This claim is marked by six monuments, one at each corner and one at the center of each end line of the claim.

The location monument on which this notice is posted is situated within Section 35, Township 22 SOUTH, Range 16 EAST, from the Gila and Salt River Meridian, and this claim encompasses portions of the following quarter section (s), section (s), Township (s) and Range (s) NW 1/4 OF SECTION 35, T. 22S, R. 16E, from the Gila and Salt River Meridian, Arizona.

The locality of this claim with reference to some natural object or permanent monument and additional information (if any) concerning its locality are as follows: THE NORTHEAST CORNER OF THE CLAIM IS LOCATED S72°38'E, 2,792.6 FEET FROM THE NORTHWEST CORNER OF SECTION 35, T. 22S, R. 16E, FROM THE GILA AND SALT RIVER MERIDIAN, SANTA CRUZ COUNTY, AZ.

DATED AND POSTED on the ground this 24 day of MARCH, 20 18.

WITNESS: M & State BY: Leonard J.

Arizona Minerals Inc.

J. Leonard Fontes, Jr.
of JLF2 Consulting, LLC
1213 N. Torino Avenue
Tucson, AZ 85712
AS AGENT FOR Arizona Minerals, Inc.

ARCH 50617

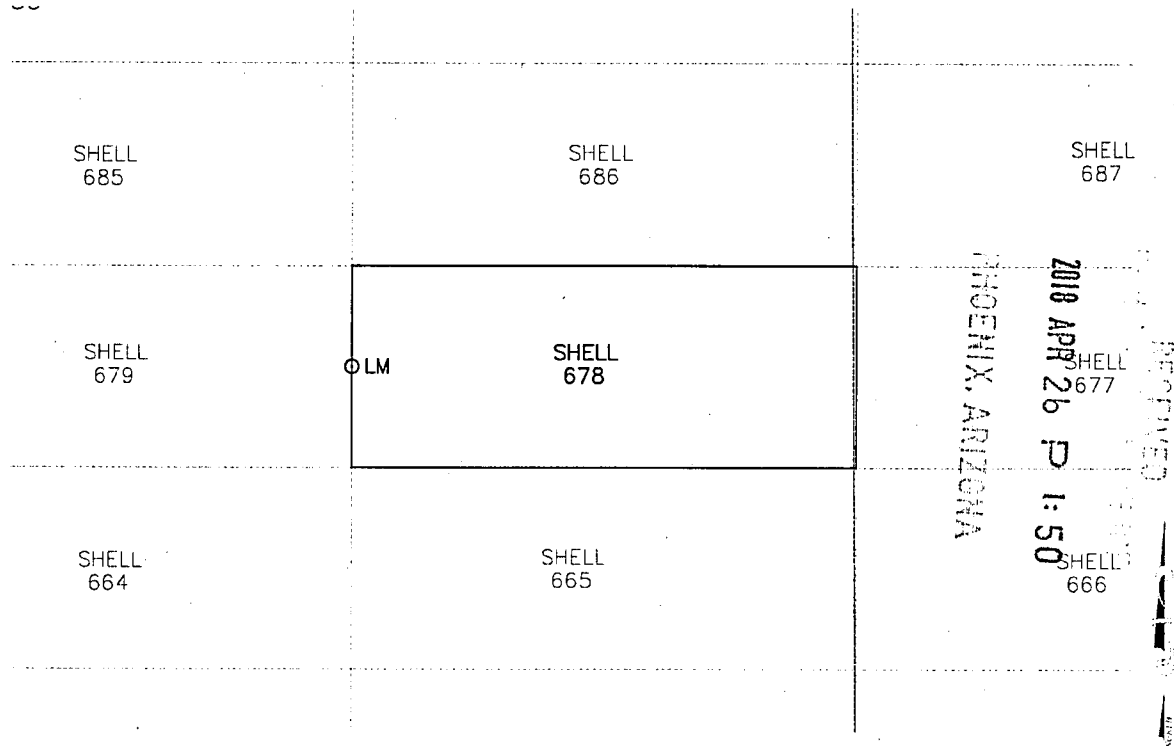
When Filed Return To:

ARIZONA MINERALS, INC.
2210 East Fort Lowell Road
TUCSON, AZ 85719

MINING CLAIM MAP

1" = 600'

LODE (X) PLACER ()



1. The above map depicts the SHELL-678 mining claim, which is located in Section (s) 35 Township 22S, Range 16E, Gila and Salt River Meridian, SANTA CRUZ County, Arizona.
2. The types of corner and end center monuments and location monument used are as follows: 2"X2"X5' WOOD POSTS WITH MARKED ALUMINUM TAGS, IN ROCK CAIRNS. All location monuments (LM) are offset 25 feet from the noted end center monument along the center line of the claim unless otherwise noted. The location monument has been placed outside patented ground.
3. The bearings in degrees between claim corners are: East/West lines run EAST and North/South lines run NORTH, as depicted on the map or as stated on page 1 of this notice, and are surface distances. All ties to Claim monuments are in grid bearing and distance to reference monument.
4. All claims in this block are contiguous.

AHC450617

When Filed Return To:

ARIZONA MINERALS, INC.
2210 East Fort Lowell Road
TUCSON, AZ 85719



2018-02601


Page 1 of 2

Requested By: Arizona Minerals
SUZANNE SAINZ, RECORDER
SANTA CRUZ COUNTY, ARIZONA
04-18-2018 12:25 PM Recording Fee \$10.00

LOCATION NOTICE FOR LOBE MINING CLAIM

NOTICE IS HEREBY GIVEN that the SHELL-679 lode mining claim
has been located

By: ARIZONA MINERALS, INC.
2210 East Fort Lowell Road
TUCSON, AZ 85719



The general course of this claim is EAST TO WEST and it is situated in the Harshaw and Patagonia Mining Districts, SANTA CRUZ County, Arizona. This claim is 1500 feet long and 600 feet wide constituting 300 feet on each side of the centerline.

This claim runs from the location monument on the centerline on which this location notice is posted approximately 25 feet in a(n) EASTERLY direction to the EAST end line and 1475 feet in a(n) WESTERLY direction to the WEST end line. This claim is marked by six monuments, one at each corner and one at the center of each end line of the claim.

The location monument on which this notice is posted is situated within Section 35, Township 22 SOUTH, Range 16 EAST, from the Gila and Salt River Meridian, and this claim encompasses portions of the following quarter section (s), section (s), Township (s) and Range (s) NE 1/4 OF SECTION 34, & NW 1/4 OF SECTION 35, T. 22S, R. 16E, from the Gila and Salt River Meridian, Arizona.

The locality of this claim with reference to some natural object or permanent monument and additional information (if any) concerning its locality are as follows: THE NORTHEAST CORNER OF THE CLAIM IS LOCATED S54°25'E, 1,432.8 FEET FROM THE NORTHWEST CORNER OF SECTION 35, T. 22S, R. 16E, FROM THE GILA AND SALT RIVER MERIDIAN, SANTA CRUZ COUNTY, AZ.

DATED AND POSTED on the ground this 24 day of MARCH, 20 18.

Arizona Minerals Inc.

WITNESS: AM & STEW BY: Leonard J.

J. Leonard Fontes, Jr.
of JLF2 Consulting, LLC
1213 N. Torino Avenue
Tucson, AZ 85712
AS AGENT FOR Arizona Minerals, Inc.

ANC450618

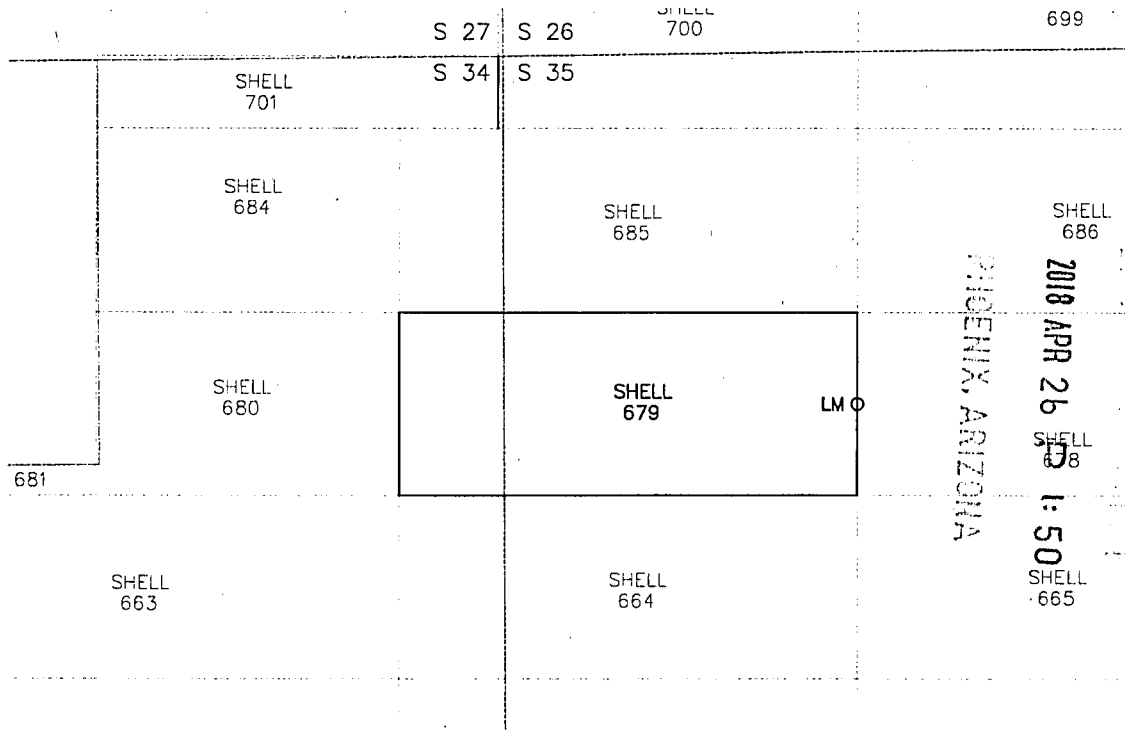
When Filed Return To:

ARIZONA MINERALS, INC.
2210 East Fort Lowell Road
TUCSON, AZ 85719

MINING CLAIM MAP

1" = 600'

LODE (X) PLACER ()



1. The above map depicts the SHELL-679 mining claim, which is located in Section (s) 34 & 35 Township 22S, Range 16E, Gila and Salt River Meridian, SANTA CRUZ County, Arizona.
2. The types of corner and end center monuments and location monument used are as follows: 2"X2"X5' WOOD POSTS WITH MARKED ALUMINUM TAGS, IN ROCK CAIRNS. All location monuments (LM) are offset 25 feet from the noted end center monument along the center line of the claim unless otherwise noted. The location monument has been placed outside patented ground.
3. The bearings in degrees between claim corners are: East/West lines run EAST and North/South lines run NORTH, as depicted on the map or as stated on page 1 of this notice, and are surface distances. All ties to Claim monuments are in grid bearing and distance to reference monument.
4. All claims in this block are contiguous.

RECEIVED
2018 APR 26 1:50
PHOENIX, ARIZONA
AHC 150618

When Filed Return To:

ARIZONA MINERALS, INC.
2210 East Fort Lowell Road
TUCSON, AZ 85719



2018-02602

Page 1 of 2

Requested By: Arizona Minerals

SUZANNE SAINZ, RECORDER

SANTA CRUZ COUNTY, ARIZONA

04-18-2018 12:25 PM Recording Fee \$10.00

LOCATION NOTICE FOR LODE MINING CLAIM

NOTICE IS HEREBY GIVEN that the SHELL-680 lode mining claim
has been located

By: ARIZONA MINERALS, INC.

2210 East Fort Lowell Road

TUCSON, AZ 85719

BLM
Date
Stamp

RECORDED
2018 APR 26 P 1:50
PHOENIX, ARIZONA

The general course of this claim is EAST TO WEST and it is situated in the Harshaw and Patagonia Mining Districts, SANTA CRUZ County, Arizona. This claim is 993 feet long and 600 feet wide constituting 300 feet on each side of the centerline.

This claim runs from the location monument on the centerline on which this location notice is posted approximately 25 feet in a(n) WESTERLY direction to the WEST end line and 968 feet in a(n) EASTERLY direction to the EAST end line

This claim is marked by six monuments, one at each corner and one at the center of each end line of the claim.

The location monument on which this notice is posted is situated within Section 34, Township 22 SOUTH, Range 16 EAST, from the Gila and Salt River Meridian, and this claim encompasses portions of the following quarter section (s), section (s), Township (s) and Range (s) NE 1/4 OF SECTION 34, T. 22S, R. 16E, from the Gila and Salt River Meridian, Arizona.

The locality of this claim with reference to some natural object or permanent monument and additional information (if any) concerning its locality are as follows: THE NORTHEAST CORNER OF THE CLAIM IS LOCATED S21°52'W, 898.4 FEET FROM THE NORTHEAST CORNER OF SECTION 34, T. 22S, R. 16E, FROM THE GILA AND SALT RIVER MERIDIAN, SANTA CRUZ COUNTY, AZ.

DATED AND POSTED on the ground this 17 day of MARCH, 20 18.

Arizona Minerals Inc.

WITNESS:

RM & State

BY:

Leonard J. Fuentes

J. Leonard Fuentes, Jr.
of JLF2 Consulting, LLC
1213 N. Torino Avenue
Tucson, AZ 85712
AS AGENT FOR Arizona Minerals, Inc.

AHC450619

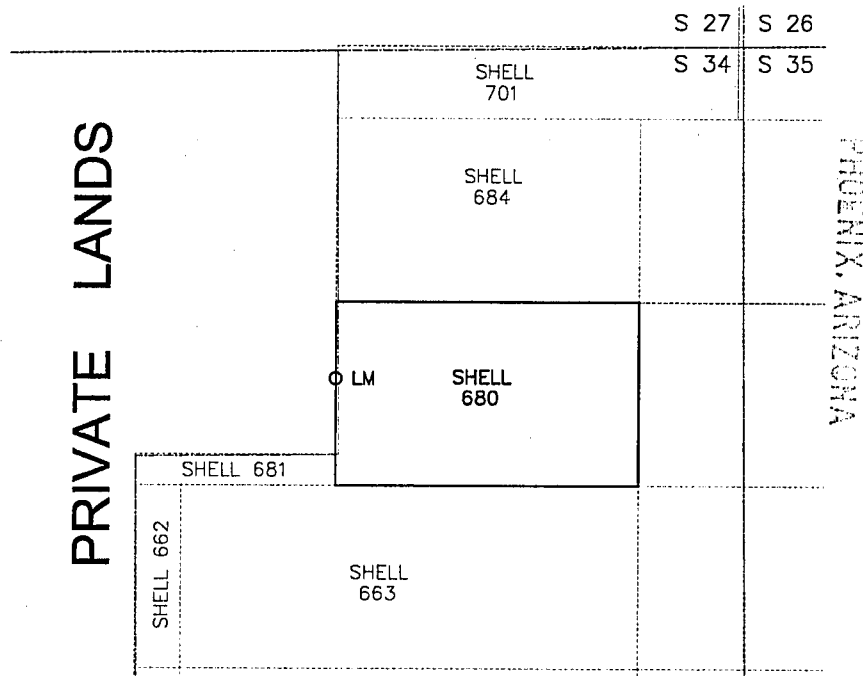
When Filed Return To:

ARIZONA MINERALS, INC.
2210 East Fort Lowell Road
TUCSON, AZ 85719

MINING CLAIM MAP

1" = 600'

LODE (X) PLACER ()



2016 APR 26 P 1:50

RECEIVED
CLERK OF THE SUPERIOR COURT
JANUARY 19 2016

1. The above map depicts the SHELL-680 mining claim, which is located in Section (s) 34 Township 22S, Range 16E, Gila and Salt River Meridian, SANTA CRUZ County, Arizona.
2. The types of corner and end center monuments and location monument used are as follows: 2"X2"X5' WOOD POSTS WITH MARKED ALUMINUM TAGS, IN ROCK CAIRNS. All location monuments (LM) are offset 25 feet from the noted end center monument along the center line of the claim unless otherwise noted. The location monument has been placed outside patented ground.
3. The bearings in degrees between claim corners are: East/West lines run EAST and North/South lines run NORTH, as depicted on the map or as stated on page 1 of this notice, and are surface distances. All ties to Claim monuments are in grid bearing and distance to reference monument.
4. All claims in this block are contiguous.

ANIC450619

When Filed Return To:

ARIZONA MINERALS, INC.
2210 East Fort Lowell Road
TUCSON, AZ 85719



2018-02603
Page 1 of 2
Requested By: Arizona Minerals
SUZANNE SAINZ, RECORDER
SANTA CRUZ COUNTY, ARIZONA
04-18-2018 12:25 PM Recording Fee \$10.00

LOCATION NOTICE FOR LODE MINING CLAIM

NOTICE IS HEREBY GIVEN that the SHELL-681 lode mining claim
has been located

By: ARIZONA MINERALS, INC.
2210 East Fort Lowell Road
TUCSON, AZ 85719

BLM
Date
Stamp

RECEIVED
2018 APR 26 P 1:50
PHOENIX, ARIZONA

The general course of this claim is EAST TO WEST and it is situated in the Harshaw and Patagonia Mining Districts, SANTA CRUZ County, Arizona. This claim is 657 feet long and 100 feet wide constituting 50 feet on each side of the centerline.

This claim runs from the location monument on the centerline on which this location notice is posted approximately 25 feet in a(n) EASTERLY direction to the EAST end line and 632 feet in a(n) WESTERLY direction to the WEST end line. This claim is marked by six monuments, one at each corner and one at the center of each end line of the claim.

The location monument on which this notice is posted is situated within Section 34, Township 22 SOUTH, Range 16 EAST, from the Gila and Salt River Meridian, and this claim encompasses portions of the following quarter section (s), section (s), Township (s) and Range (s) NE 1/4 OF SECTION 34, T. 22S, R. 16E, from the Gila and Salt River Meridian, Arizona.

The locality of this claim with reference to some natural object or permanent monument and additional information (if any) concerning its locality are as follows: THE NORTHEAST CORNER OF THE CLAIM IS LOCATED S44°52'W, 1,882.1 FEET FROM THE NORTHEAST CORNER OF SECTION 34, T. 22S, R. 16E, FROM THE GILA AND SALT RIVER MERIDIAN, SANTA CRUZ COUNTY, AZ.

DATED AND POSTED on the ground this 17 day of MARCH, 20 18.

Arizona Minerals Inc.

WITNESS:

RM & State

BY:

Leonard J.

J. Leonard Fontes, Jr.
of JLF2 Consulting, LLC
1213 N. Torino Avenue
Tucson, AZ 85712
AS AGENT FOR Arizona Minerals, Inc.

AMC450620

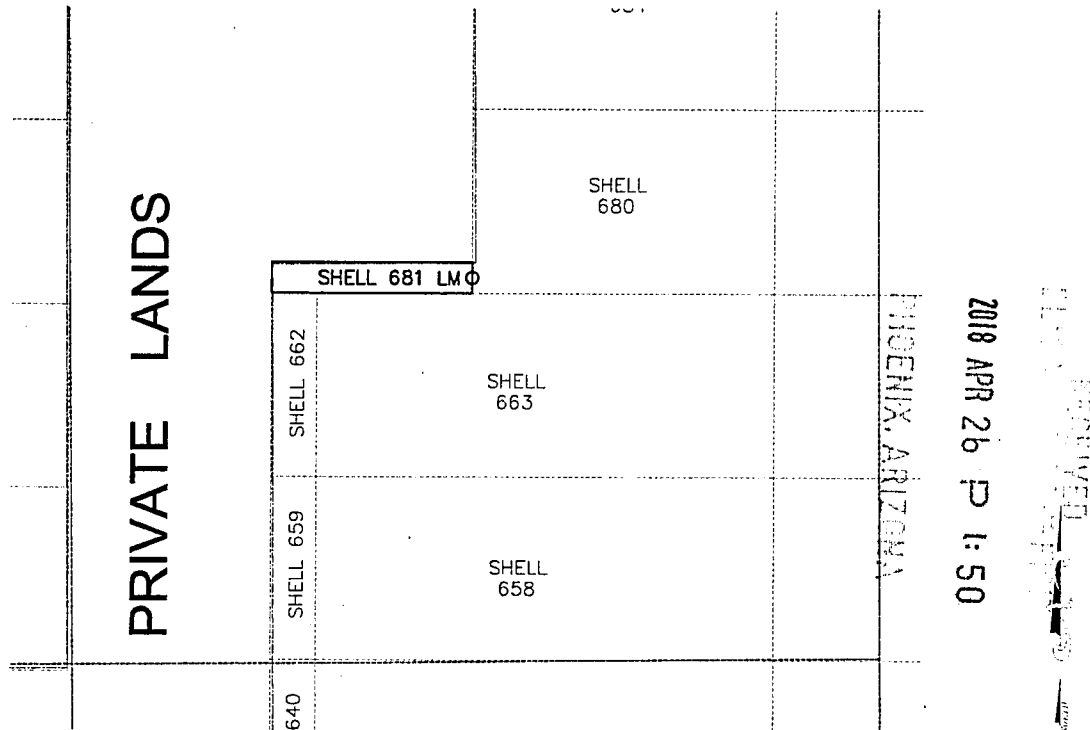
When Filed Return To:

ARIZONA MINERALS, INC.
2210 East Fort Lowell Road
TUCSON, AZ 85719

MINING CLAIM MAP

1" = 600'

LODE (X) PLACER ()



1. The above map depicts the SHELL-681 mining claim, which is located in Section (s) 34 Township 22S, Range 16E, Gila and Salt River Meridian, SANTA CRUZ County, Arizona.
2. The types of corner and end center monuments and location monument used are as follows: 2"X2"X5' WOOD POSTS WITH MARKED ALUMINUM TAGS, IN ROCK CAIRNS. All location monuments (LM) are offset 25 feet from the noted end center monument along the center line of the claim unless otherwise noted. The location monument has been placed outside patented ground.
3. The bearings in degrees between claim corners are: East/West lines run EAST and North/South lines run NORTH, as depicted on the map or as stated on page 1 of this notice, and are surface distances. All ties to Claim monuments are in grid bearing and distance to reference monument.
4. All claims in this block are contiguous.

AMC450620

When Filed Return To:

ARIZONA MINERALS, INC.
2210 East Fort Lowell Road
TUCSON, AZ 85719



2018-02604

Page 1 of 2

Requested By: Arizona Minerals
SUZANNE SAINZ, RECORDER
SANTA CRUZ COUNTY, ARIZONA
04-18-2018 12:25 PM Recording Fee \$10.00

LOCATION NOTICE FOR LODE MINING CLAIM

NOTICE IS HEREBY GIVEN that the SHELL-682 lode mining claim
has been located

By: ARIZONA MINERALS, INC.
2210 East Fort Lowell Road
TUCSON, AZ 85719

BLM
Date
Stamp

RECEIVED
2018 APR 26 P 1:50
PHOENIX, ARIZONA

The general course of this claim is EAST TO WEST and it is situated in the Harshaw and Patagonia Mining Districts, SANTA CRUZ County, Arizona. This claim is 825 feet long and 600 feet wide constituting 300 feet on each side of the centerline.

This claim runs from the location monument on the centerline on which this location notice is posted approximately 25 feet in a(n) EASTERLY direction to the EAST end line and 800 feet in a(n) WESTERLY direction to the WEST end line. This claim is marked by six monuments, one at each corner and one at the center of each end line of the claim.

The location monument on which this notice is posted is situated within Section 34, Township 22 SOUTH, Range 16 EAST, from the Gila and Salt River Meridian, and this claim encompasses portions of the following quarter section (s), section (s), Township (s) and Range (s) NW & NE 1/4'S OF SECTION 34, T. 22S, R. 16E, from the Gila and Salt River Meridian, Arizona.

The locality of this claim with reference to some natural object or permanent monument and additional information (if any) concerning its locality are as follows: THE NORTHEAST CORNER OF THE CLAIM IS LOCATED S71°43'W, 2,785.3 FEET FROM THE NORTHEAST CORNER OF SECTION 34, T. 22S, R. 16E, FROM THE GILA AND SALT RIVER MERIDIAN, SANTA CRUZ COUNTY, AZ.

DATED AND POSTED on the ground this 17 day of MARCH, 20 18.

Arizona Minerals Inc.

WITNESS:

RM 4 Sted

BY:

Leonard J.

J. Leonard Fontes, Jr.
of JLF2 Consulting, LLC
1213 N. Torino Avenue
Tucson, AZ 85712
AS AGENT FOR Arizona Minerals, Inc.

ANCH50621

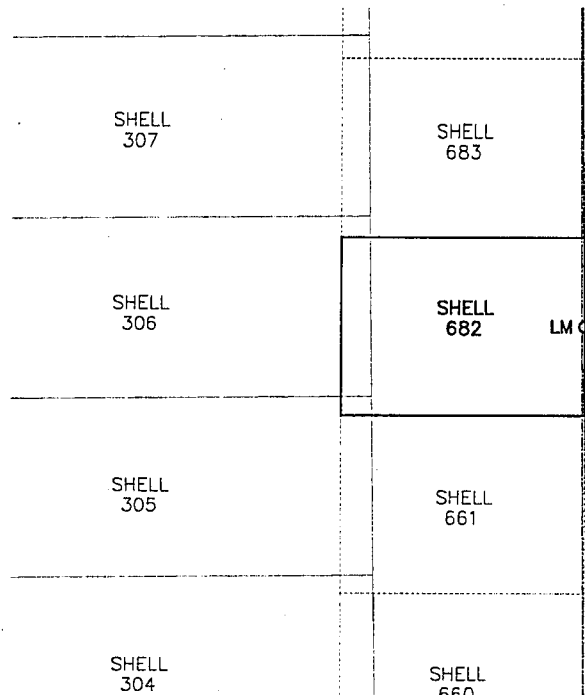
When Filed Return To:

ARIZONA MINERALS, INC.
2210 East Fort Lowell Road
TUCSON, AZ 85719

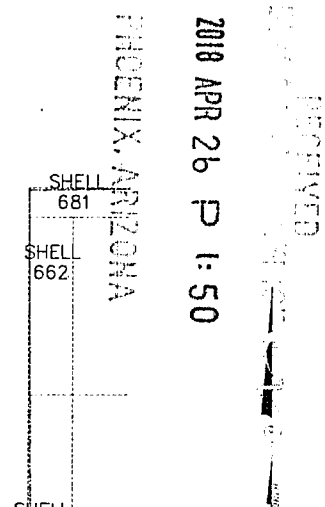
MINING CLAIM MAP

1" = 600'

LODE (X) PLACER ()



PRIVATE LANDS



1. The above map depicts the SHELL-682 mining claim, which is located in Section (s) 34 Township 22S, Range 16E, Gila and Salt River Meridian, SANTA CRUZ County, Arizona.
2. The types of corner and end center monuments and location monument used are as follows: 2"X2"X5' WOOD POSTS WITH MARKED ALUMINUM TAGS, IN ROCK CAIRNS. All location monuments (LM) are offset 25 feet from the noted end center monument along the center line of the claim unless otherwise noted. The location monument has been placed outside patented ground.
3. The bearings in degrees between claim corners are: East/West lines run EAST and North/South lines run NORTH, as depicted on the map or as stated on page 1 of this notice, and are surface distances. All ties to Claim monuments are in grid bearing and distance to reference monument.
4. All claims in this block are contiguous.

AHC450621

When Filed Return To:

ARIZONA MINERALS, INC.
2210 East Fort Lowell Road
TUCSON, AZ 85719



2018-02605

Page 1 of 2

Requested By: Arizona Minerals

SUZANNE SAINZ, RECORDER

SANTA CRUZ COUNTY, ARIZONA

04-18-2018 12:25 PM Recording Fee \$10.00

LOCATION NOTICE FOR LOBE MINING CLAIM

NOTICE IS HEREBY GIVEN that the SHELL-683 lode mining claim
has been located

By: ARIZONA MINERALS, INC.
2210 East Fort Lowell Road
TUCSON, AZ 85719

BLM
Date
Stamp

PHOENIX, ARIZONA

2018 APR 26 P 1:50

RECEIVED

The general course of this claim is EAST TO WEST and it is situated in the Harshaw and Patagonia Mining Districts, SANTA CRUZ County, Arizona. This claim is 825 feet long and 600 feet wide constituting 300 feet on each side of the centerline.

This claim runs from the location monument on the centerline on which this location notice is posted approximately 25 feet in a(n) EASTERLY direction to the EAST end line and 800 feet in a(n) WESTERLY direction to the WEST end line. This claim is marked by six monuments, one at each corner and one at the center of each end line of the claim.

The location monument on which this notice is posted is situated within Section 34, Township 22 SOUTH, Range 16 EAST, from the Gila and Salt River Meridian, and this claim encompasses portions of the following quarter section (s), section (s), Township (s) and Range (s) NW & NE 1/4'S OF SECTION 34, T. 22S, R. 16E, from the Gila and Salt River Meridian, Arizona.

The locality of this claim with reference to some natural object or permanent monument and additional information (if any) concerning its locality are as follows: THE NORTHEAST CORNER OF THE CLAIM IS LOCATED S84°06'W, 2,658.8 FEET FROM THE NORTHEAST CORNER OF SECTION 34, T. 22S, R. 16E, FROM THE GILA AND SALT RIVER MERIDIAN, SANTA CRUZ COUNTY, AZ.

DATED AND POSTED on the ground this 17 day of MARCH, 20 18.

Arizona Minerals Inc.

WITNESS:

RM & State

BY:

Leonard J.

J. Leonard Fontes, Jr.
of JLF2 Consulting, LLC
1213 N. Torino Avenue
Tucson, AZ 85712
AS AGENT FOR Arizona Minerals, Inc.

ANCH50622

When Filed Return To:

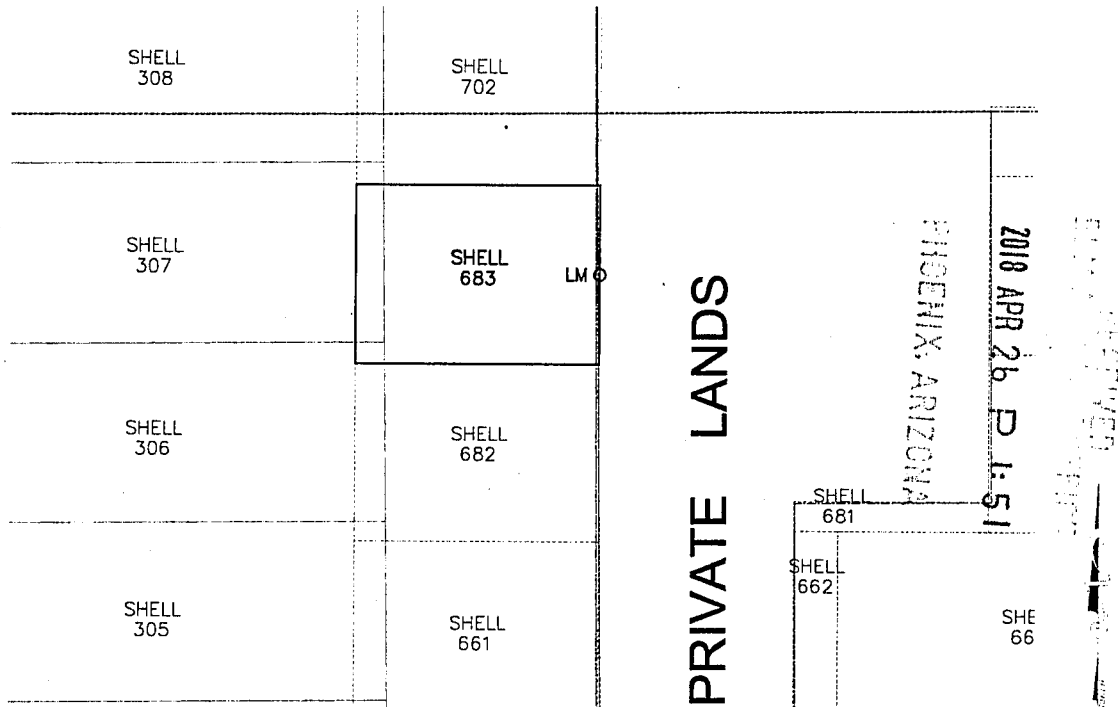
2018-02605 04-18-2018 12:25 PM Page 2 of 2

ARIZONA MINERALS, INC.
2210 East Fort Lowell Road
TUCSON, AZ 85719

MINING CLAIM MAP

1" = 600'

LODE (X) PLACER ()




1. The above map depicts the SHELL-683 mining claim, which is located in Section (s) 34 Township 22S, Range 16E, Gila and Salt River Meridian, SANTA CRUZ County, Arizona.
2. The types of corner and end center monuments and location monument used are as follows: 2"X2"X5' WOOD POSTS WITH MARKED ALUMINUM TAGS, IN ROCK CAIRNS. All location monuments (LM) are offset 25 feet from the noted end center monument along the center line of the claim unless otherwise noted. The location monument has been placed outside patented ground.
3. The bearings in degrees between claim corners are: East/West lines run EAST and North/South lines run NORTH, as depicted on the map or as stated on page 1 of this notice, and are surface distances. All ties to Claim monuments are in grid bearing and distance to reference monument.
4. All claims in this block are contiguous.

ANCH 450622

When Filed Return To:

ARIZONA MINERALS, INC.
2210 East Fort Lowell Road
TUCSON, AZ 85719



2018-02606

Page 1 of 2

Requested By: Arizona Minerals

SUZANNE SAINZ, RECORDER

SANTA CRUZ COUNTY, ARIZONA

04-18-2018 12:25 PM Recording Fee \$10.00

LOCATION NOTICE FOR LODE MINING CLAIM

NOTICE IS HEREBY GIVEN that the SHELL-684 lode mining claim
has been located

By: ARIZONA MINERALS, INC.

2210 East Fort Lowell Road

TUCSON, AZ 85719

BLM
Date
Stamp

RECEIVED
2018 APR 26 P 1:51
PHOENIX, ARIZONA

The general course of this claim is EAST TO WEST and it is situated in the Harshaw and Patagonia Mining Districts, SANTA CRUZ County, Arizona. This claim is 993 feet long and 600 feet wide constituting 300 feet on each side of the centerline.

This claim runs from the location monument on the centerline on which this location notice is posted approximately 25 feet in a(n) WESTERLY direction to the WEST end line and 968 feet in a(n) EASTERLY direction to the EAST end line. This claim is marked by six monuments, one at each corner and one at the center of each end line of the claim.

The location monument on which this notice is posted is situated within Section 34, Township 22 SOUTH, Range 16 EAST, from the Gila and Salt River Meridian, and this claim encompasses portions of the following quarter section (s), section (s), Township (s) and Range (s) NE 1/4 OF SECTION 34, T. 22S, R. 16E, from the Gila and Salt River Meridian, Arizona.

The locality of this claim with reference to some natural object or permanent monument and additional information (if any) concerning its locality are as follows: THE NORTHEAST CORNER OF THE CLAIM IS LOCATED S55°05'W, 408.2 FEET FROM THE NORTHEAST CORNER OF SECTION 34, T. 22S, R. 16E, FROM THE GILA AND SALT RIVER MERIDIAN, SANTA CRUZ COUNTY, AZ.

DATED AND POSTED on the ground this 17 day of MARCH, 20 18.

Arizona Minerals Inc.

WITNESS:

[Signature]

BY:

[Signature]

J. Leonard Fontes, Jr.
of JLF2 Consulting, LLC
1213 N. Torino Avenue
Tucson, AZ 85712
AS AGENT FOR Arizona Minerals, Inc.

AHC450623

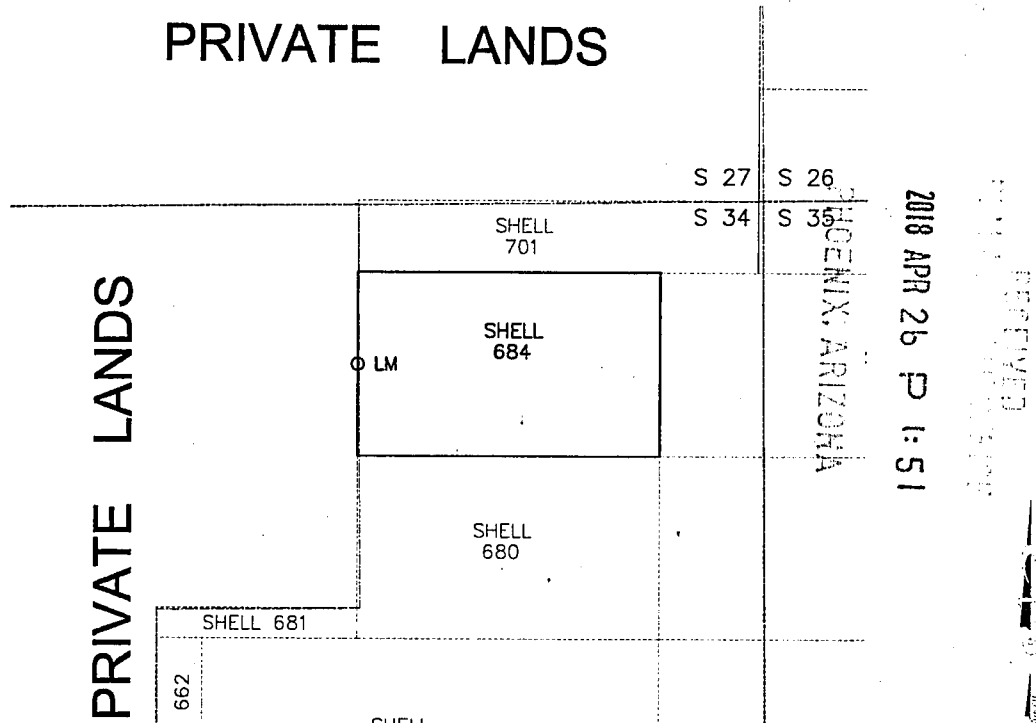
When Filed Return To:

ARIZONA MINERALS, INC.
2210 East Fort Lowell Road
TUCSON, AZ 85719

MINING CLAIM MAP

1" = 600'

LODE (X) PLACER ()



1. The above map depicts the SHELL-684 mining claim, which is located in Section (s) 34 Township 22S, Range 16E, Gila and Salt River Meridian, SANTA CRUZ County, Arizona.
2. The types of corner and end center monuments and location monument used are as follows: 2"X2"X5' WOOD POSTS WITH MARKED ALUMINUM TAGS, IN ROCK CAIRNS. All location monuments (LM) are offset 25 feet from the noted end center monument along the center line of the claim unless otherwise noted. The location monument has been placed outside patented ground.
3. The bearings in degrees between claim corners are: East/West lines run EAST and North/South lines run NORTH, as depicted on the map or as stated on page 1 of this notice, and are surface distances. All ties to Claim monuments are in grid bearing and distance to reference monument.
4. All claims in this block are contiguous.

AHC450623

When Filed Return To:

ARIZONA MINERALS, INC.
2210 East Fort Lowell Road
TUCSON, AZ 85719



2018-02607

Page 1 of 2

Requested By: Arizona Minerals

SUZANNE SAINZ, RECORDER

SANTA CRUZ COUNTY, ARIZONA

04-18-2018 12:25 PM Recording Fee \$10.00

LOCATION NOTICE FOR LODE MINING CLAIM

NOTICE IS HEREBY GIVEN that the SHELL-685 lode mining claim
has been located

By: ARIZONA MINERALS, INC.

2210 East Fort Lowell Road

TUCSON, AZ 85719

BLM
Date
Stamp

RECEIVED
2018 APR 26 P 12:51
PHOENIX, ARIZONA

The general course of this claim is EAST TO WEST and it is situated in the Harshaw and Patagonia Mining Districts, SANTA CRUZ County, Arizona. This claim is 1500 feet long and 600 feet wide constituting 300 feet on each side of the centerline.

This claim runs from the location monument on the centerline on which this location notice is posted approximately 25 feet in a(n) EASTERLY direction to the EAST end line and 1475 feet in a(n) WESTERLY direction to the WEST end line. This claim is marked by six monuments, one at each corner and one at the center of each end line of the claim.

The location monument on which this notice is posted is situated within Section 35, Township 22 SOUTH, Range 16 EAST, from the Gila and Salt River Meridian, and this claim encompasses portions of the following quarter section (s), section (s), Township (s) and Range (s) NE 1/4 OF SECTION 34, & NW 1/4 OF SECTION 35, T. 22S, R. 16E, from the Gila and Salt River Meridian, Arizona.

The locality of this claim with reference to some natural object or permanent monument and additional information (if any) concerning its locality are as follows: THE NORTHEAST CORNER OF THE CLAIM IS LOCATED S78°40'E, 1,188.5 FEET FROM THE NORTHWEST CORNER OF SECTION 35, T. 22S, R. 16E, FROM THE GILA AND SALT RIVER MERIDIAN, SANTA CRUZ COUNTY, AZ.

DATED AND POSTED on the ground this 24 day of MARCH, 20 18.

Arizona Minerals Inc.

WITNESS:

M & S BY: Leonard J. Fuentes

J. Leonard Fuentes, Jr.
of JLF2 Consulting, LLC
1213 N. Torino Avenue
Tucson, AZ 85712
AS AGENT FOR Arizona Minerals, Inc.

AHC450624

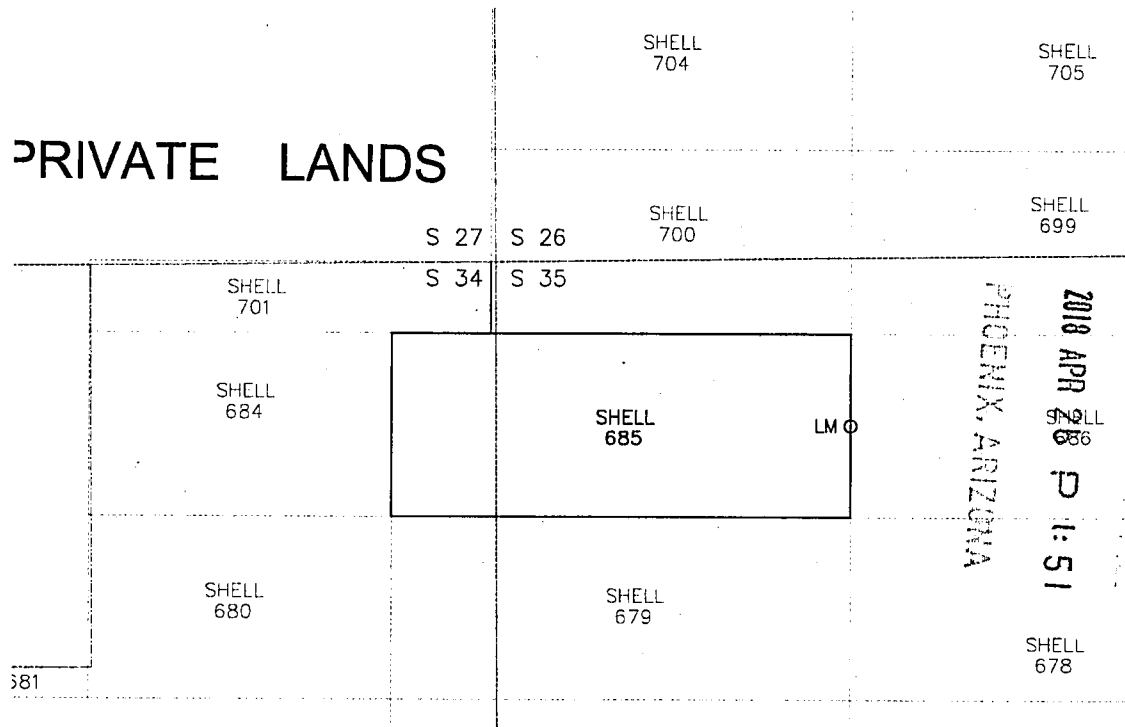
When Filed Return To:

ARIZONA MINERALS, INC.
2210 East Fort Lowell Road
TUCSON, AZ 85719

MINING CLAIM MAP

1" = 600'

LODE (X) PLACER ()



1. The above map depicts the SHELL-685 mining claim, which is located in Section (s) 34 & 35 Township 22S, Range 16E, Gila and Salt River Meridian, SANTA CRUZ County, Arizona.
2. The types of corner and end center monuments and location monument used are as follows: 2"X2"X5' WOOD POSTS WITH MARKED ALUMINUM TAGS, IN ROCK CAIRNS. All location monuments (LM) are offset 25 feet from the noted end center monument along the center line of the claim unless otherwise noted. The location monument has been placed outside patented ground.
3. The bearings in degrees between claim corners are: East/West lines run EAST and North/South lines run NORTH, as depicted on the map or as stated on page 1 of this notice, and are surface distances. All ties to Claim monuments are in grid bearing and distance to reference monument.
4. All claims in this block are contiguous.

ANC 450624

When Filed Return To:

ARIZONA MINERALS, INC.
2210 East Fort Lowell Road
TUCSON, AZ 85719



2018-02608

Page 1 of 2

Requested By: Arizona Minerals
SUZANNE SAINZ, RECORDER
SANTA CRUZ COUNTY, ARIZONA

04-18-2018 12:25 PM Recording Fee \$10.00

LOCATION NOTICE FOR LODE MINING CLAIM

NOTICE IS HEREBY GIVEN that the SHELL-686 lode mining claim
has been located

By: ARIZONA MINERALS, INC.
2210 East Fort Lowell Road
TUCSON, AZ 85719

BLM
Date
Stamp

RECEIVED
2018 APR 26 P 1:51
PHOENIX, ARIZONA

The general course of this claim is EAST TO WEST and it is situated in the Harshaw and Patagonia Mining Districts, SANTA CRUZ County, Arizona. This claim is 1500 feet long and 600 feet wide constituting 300 feet on each side of the centerline.

This claim runs from the location monument on the centerline on which this location notice is posted approximately 25 feet in a(n) WESTERLY direction to the WEST end line and 1475 feet in a(n) EASTERLY direction to the EAST end line. This claim is marked by six monuments, one at each corner and one at the center of each end line of the claim.

The location monument on which this notice is posted is situated within Section 35, Township 22 SOUTH, Range 16 EAST, from the Gila and Salt River Meridian, and this claim encompasses portions of the following quarter section (s), section (s), Township (s) and Range (s) NW 1/4 OF SECTION 35, T. 22S, R. 16E, from the Gila and Salt River Meridian, Arizona.

The locality of this claim with reference to some natural object or permanent monument and additional information (if any) concerning its locality are as follows: THE NORTHEAST CORNER OF THE CLAIM IS LOCATED S84°59'E, 2,675.5 FEET FROM THE NORTHWEST CORNER OF SECTION 35, T. 22S, R. 16E, FROM THE GILA AND SALT RIVER MERIDIAN, SANTA CRUZ COUNTY, AZ.

DATED AND POSTED on the ground this 24 day of March, 2018.

WITNESS:

[Signature]

Arizona Minerals Inc.

BY:

[Signature]

J. Leonard Fontes, Jr.
of JLF2 Consulting, LLC
1213 N. Torino Avenue
Tucson, AZ 85712
AS AGENT FOR Arizona Minerals, Inc.

AHC450625

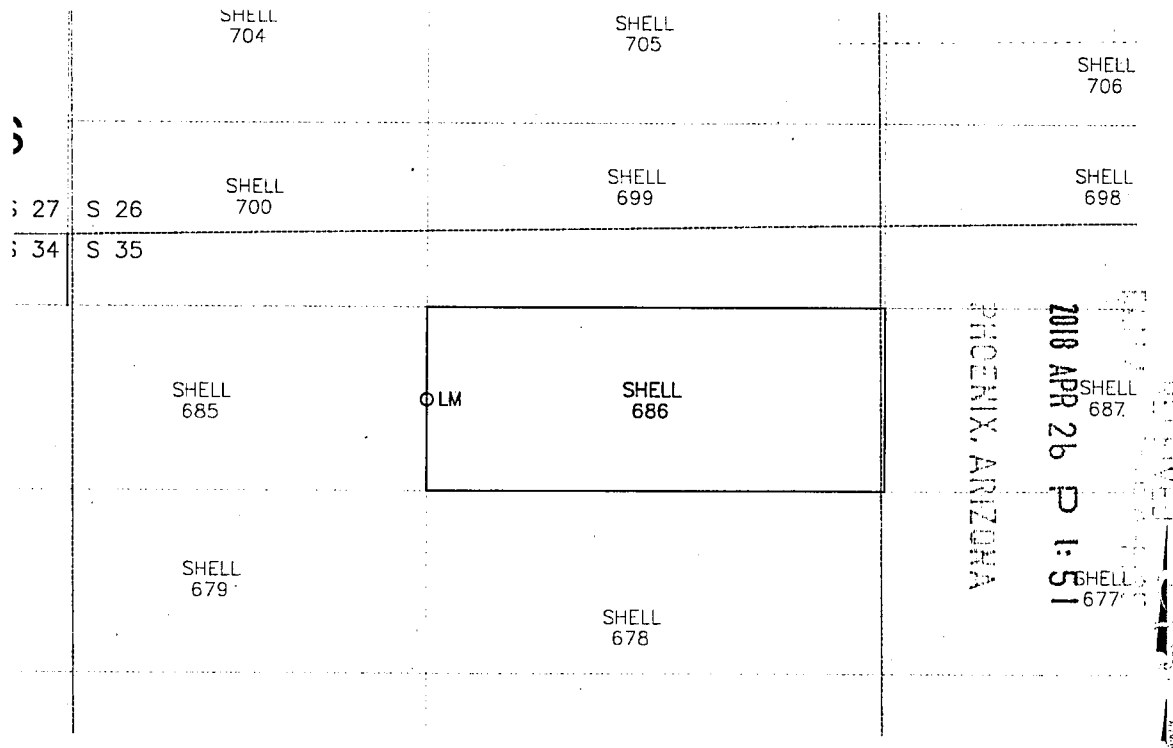
When Filed Return To:

ARIZONA MINERALS, INC.
2210 East Fort Lowell Road
TUCSON, AZ 85719

MINING CLAIM MAP

1" = 600'

LODE (X) PLACER ()



1. The above map depicts the SHELL-686 mining claim, which is located in Section (s) 35 Township 22S, Range 16E, Gila and Salt River Meridian, SANTA CRUZ County, Arizona.
2. The types of corner and end center monuments and location monument used are as follows: 2"X2"X5' WOOD POSTS WITH MARKED ALUMINUM TAGS, IN ROCK CAIRNS. All location monuments (LM) are offset 25 feet from the noted end center monument along the center line of the claim unless otherwise noted. The location monument has been placed outside patented ground.
3. The bearings in degrees between claim corners are: East/West lines run EAST and North/South lines run NORTH, as depicted on the map or as stated on page 1 of this notice, and are surface distances. All ties to Claim monuments are in grid bearing and distance to reference monument.
4. All claims in this block are contiguous.

ANC450625

When Filed Return To:

ARIZONA MINERALS, INC.
2210 East Fort Lowell Road
TUCSON, AZ 85719

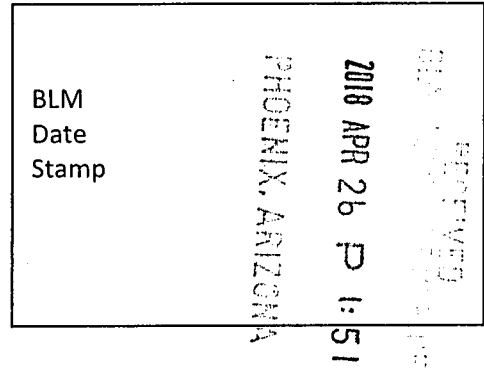


2018-02-19
Page 1 of 2
Requested By: Arizona Minerals
SUZANNE SAINZ, RECORDER
SANTA CRUZ COUNTY, ARIZONA
04-18-2018 12:25 PM Recording Fee \$10.00

LOCATION NOTICE FOR LODE MINING CLAIM

NOTICE IS HEREBY GIVEN that the SHELL-687 lode mining claim
has been located

By: ARIZONA MINERALS, INC.
2210 East Fort Lowell Road
TUCSON, AZ 85719



The general course of this claim is EAST TO WEST and it is situated in the Harshaw and Patagonia Mining Districts, SANTA CRUZ County, Arizona. This claim is 1500 feet long and 600 feet wide constituting 300 feet on each side of the centerline.

This claim runs from the location monument on the centerline on which this location notice is posted approximately 25 feet in a(n) EASTERLY direction to the EAST end line and 1475 feet in a(n) WESTERLY direction to the WEST end line. This claim is marked by six monuments, one at each corner and one at the center of each end line of the claim.

The location monument on which this notice is posted is situated within Section 35, Township 22 SOUTH, Range 16 EAST, from the Gila and Salt River Meridian, and this claim encompasses portions of the following quarter section (s), section (s), Township (s) and Range (s) NE 1/4 OF SECTION 35, T. 22S, R. 16E, from the Gila and Salt River Meridian, Arizona.

The locality of this claim with reference to some natural object or permanent monument and additional information (if any) concerning its locality are as follows: THE NORTHEAST CORNER OF THE CLAIM IS LOCATED S74°55'W, 1,165.8 FEET FROM THE NORTHEAST CORNER OF SECTION 35, T. 22S, R. 16E, FROM THE GILA AND SALT RIVER MERIDIAN, SANTA CRUZ COUNTY, AZ.

DATED AND POSTED on the ground this 24 day of MARCH, 20 18.

WITNESS: AM & STH

Arizona Minerals Inc.

BY: J. Leonard Fontes, Jr.

J. Leonard Fontes, Jr.
of JLF2 Consulting, LLC
1213 N. Torino Avenue
Tucson, AZ 85712
AS AGENT FOR Arizona Minerals, Inc.

AHC450626

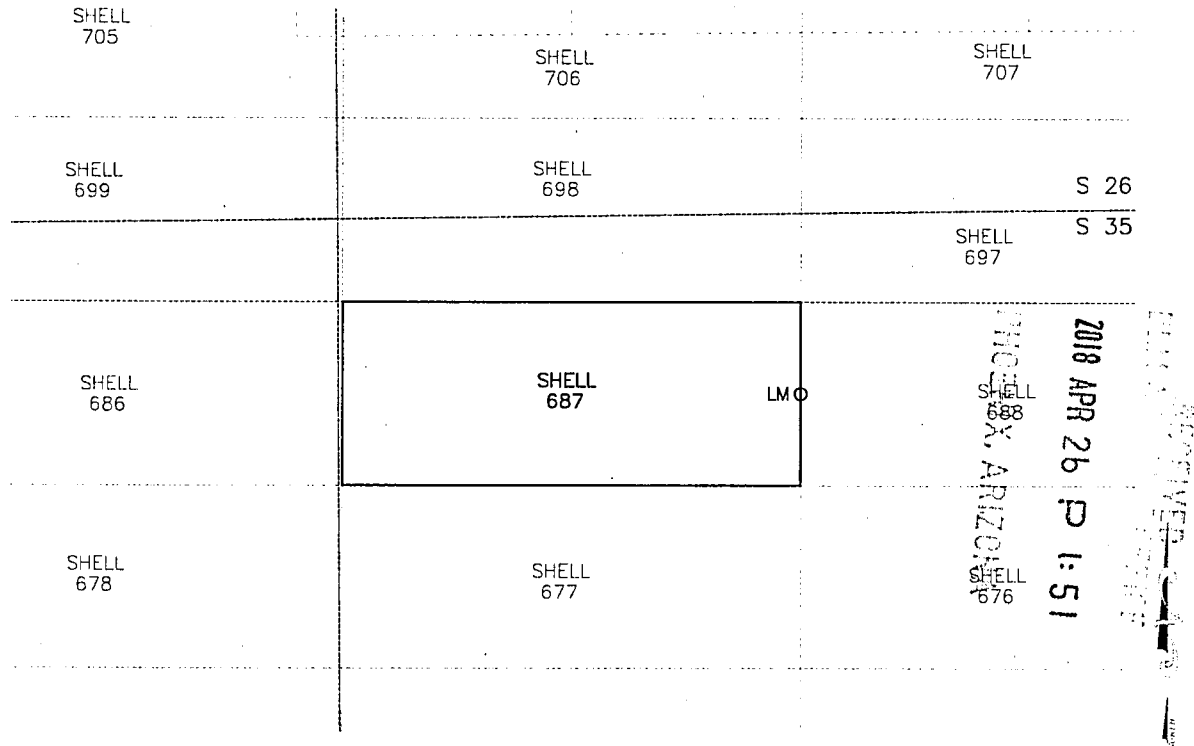
When Filed Return To:

ARIZONA MINERALS, INC.
2210 East Fort Lowell Road
TUCSON, AZ 85719

MINING CLAIM MAP

1" = 600'

LODE (X) PLACER ()



1. The above map depicts the SHELL-687 mining claim, which is located in Section (s) 35 Township 22S, Range 16E, Gila and Salt River Meridian, SANTA CRUZ County, Arizona.
2. The types of corner and end center monuments and location monument used are as follows: 2"X2"X5' WOOD POSTS WITH MARKED ALUMINUM TAGS, IN ROCK CAIRNS. All location monuments (LM) are offset 25 feet from the noted end center monument along the center line of the claim unless otherwise noted. The location monument has been placed outside patented ground.
3. The bearings in degrees between claim corners are: East/West lines run EAST and North/South lines run NORTH, as depicted on the map or as stated on page 1 of this notice, and are surface distances. All ties to Claim monuments are in grid bearing and distance to reference monument.
4. All claims in this block are contiguous.

AMC450626

When Filed Return To:

ARIZONA MINERALS, INC.
2210 East Fort Lowell Road
TUCSON, AZ 85719



2018-02610

Page 1 of 2

Requested By: Arizona Minerals

SUZANNE SAINZ, RECORDER

SANTA CRUZ COUNTY, ARIZONA

04-18-2018 12:25 PM Recording Fee \$10.00

LOCATION NOTICE FOR LODE MINING CLAIM

NOTICE IS HEREBY GIVEN that the SHELL-688 lode mining claim
has been located

By: ARIZONA MINERALS, INC.
2210 East Fort Lowell Road
TUCSON, AZ 85719

BLM
Date
Stamp

2018 APR 26 P 1:51
PHOENIX, ARIZONA

The general course of this claim is EAST TO WEST and it is situated in the Harshaw and Patagonia Mining Districts, SANTA CRUZ County, Arizona. This claim is 1500 feet long and 600 feet wide constituting 300 feet on each side of the centerline.

This claim runs from the location monument on the centerline on which this location notice is posted approximately 25 feet in a(n) WESTERLY direction to the WEST end line and 1475 feet in a(n) EASTERLY direction to the EAST end line. This claim is marked by six monuments, one at each corner and one at the center of each end line of the claim.

The location monument on which this notice is posted is situated within Section 35, Township 22 SOUTH, Range 16 EAST, from the Gila and Salt River Meridian, and this claim encompasses portions of the following quarter section (s), section (s), Township (s) and Range (s) NE ¼ OF SECTION 35, & NW ¼ OF SECTION 36, T. 22S, R. 16E, from the Gila and Salt River Meridian, Arizona.

The locality of this claim with reference to some natural object or permanent monument and additional information (if any) concerning its locality are as follows: THE NORTHEAST CORNER OF THE CLAIM IS LOCATED S50°58'E, 481.9 FEET FROM THE NORTHWEST CORNER OF SECTION 36, T. 22S, R. 16E, FROM THE GILA AND SALT RIVER MERIDIAN, SANTA CRUZ COUNTY, AZ.

DATED AND POSTED on the ground this 24 day of MARCH, 20 18.

Arizona Minerals Inc.

WITNESS:

Bill & Steve

BY:

J. Leonard Fontes, Jr.

J. Leonard Fontes, Jr.
of JLF2 Consulting, LLC
1213 N. Torino Avenue
Tucson, AZ 85712
AS AGENT FOR Arizona Minerals, Inc.

AMC450627

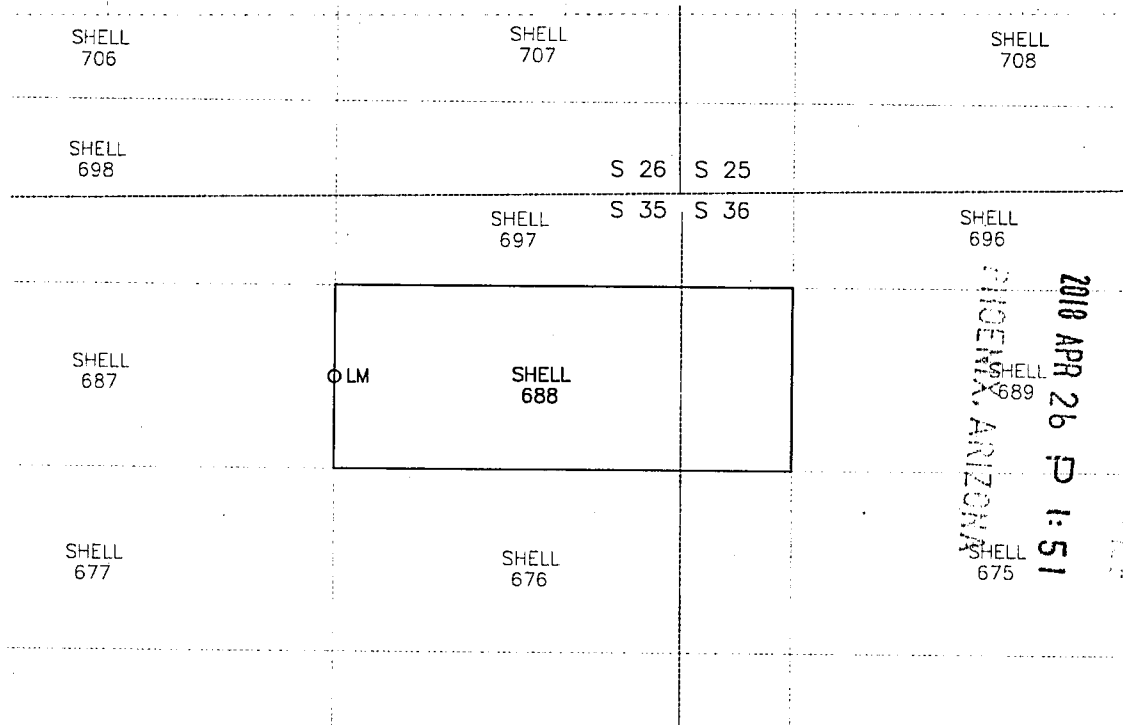
When Filed Return To:

ARIZONA MINERALS, INC.
2210 East Fort Lowell Road
TUCSON, AZ 85719

MINING CLAIM MAP

1" = 600'

LODE (X) PLACER ()



1. The above map depicts the SHELL-688 mining claim, which is located in Section (s) 35 & 36 Township 22S, Range 16E, Gila and Salt River Meridian, SANTA CRUZ County, Arizona.
2. The types of corner and end center monuments and location monument used are as follows: 2"X2"X5' WOOD POSTS WITH MARKED ALUMINUM TAGS, IN ROCK CAIRNS. All location monuments (LM) are offset 25 feet from the noted end center monument along the center line of the claim unless otherwise noted. The location monument has been placed outside patented ground.
3. The bearings in degrees between claim corners are: East/West lines run EAST and North/South lines run NORTH, as depicted on the map or as stated on page 1 of this notice, and are surface distances. All ties to Claim monuments are in grid bearing and distance to reference monument.
4. All claims in this block are contiguous.

AHC450627

When Filed Return To:

ARIZONA MINERALS, INC.
2210 East Fort Lowell Road
TUCSON, AZ 85719



2018-02611

Page 1 of 2

Requested By: Arizona Minerals

SUZANNE SAINZ, RECORDER

SANTA CRUZ COUNTY, ARIZONA

04-18-2018 12:25 PM Recording Fee \$10.00

LOCATION NOTICE FOR LODE MINING CLAIM

NOTICE IS HEREBY GIVEN that the SHELL-689 lode mining claim
has been located

By: ARIZONA MINERALS, INC.

2210 East Fort Lowell Road

TUCSON, AZ 85719

BLM
Date
Stamp

PHOENIX, ARIZONA

2018 APR 26 P 1:52

RECEIVED

The general course of this claim is EAST TO WEST and it is situated in the Harshaw and Patagonia Mining Districts, SANTA CRUZ County, Arizona. This claim is 1500 feet long and 600 feet wide constituting 300 feet on each side of the centerline.

This claim runs from the location monument on the centerline on which this location notice is posted approximately 25 feet in a(n) EASTERLY direction to the EAST end line and 1475 feet in a(n) WESTERLY direction to the WEST end line. This claim is marked by six monuments, one at each corner and one at the center of each end line of the claim.

The location monument on which this notice is posted is situated within Section 36, Township 22 SOUTH, Range 16 EAST, from the Gila and Salt River Meridian, and this claim encompasses portions of the following quarter section (s), section (s), Township (s) and Range (s) NW 1/4 OF SECTION 36, T. 22S, R. 16E, from the Gila and Salt River Meridian, Arizona.

The locality of this claim with reference to some natural object or permanent monument and additional information (if any) concerning its locality are as follows: THE NORTHEAST CORNER OF THE CLAIM IS LOCATED S80°48'E, 1,898.8 FEET FROM THE NORTHWEST CORNER OF SECTION 36, T. 22S, R. 16E, FROM THE GILA AND SALT RIVER MERIDIAN, SANTA CRUZ COUNTY, AZ.

DATED AND POSTED on the ground this 8 day of April, 20 18.

Arizona Minerals Inc.

WITNESS:

M & S

BY:

Leonard J.

J. Leonard Fontes, Jr.
of JLF2 Consulting, LLC
1213 N. Torino Avenue
Tucson, AZ 85712
AS AGENT FOR Arizona Minerals, Inc.

AHC450628

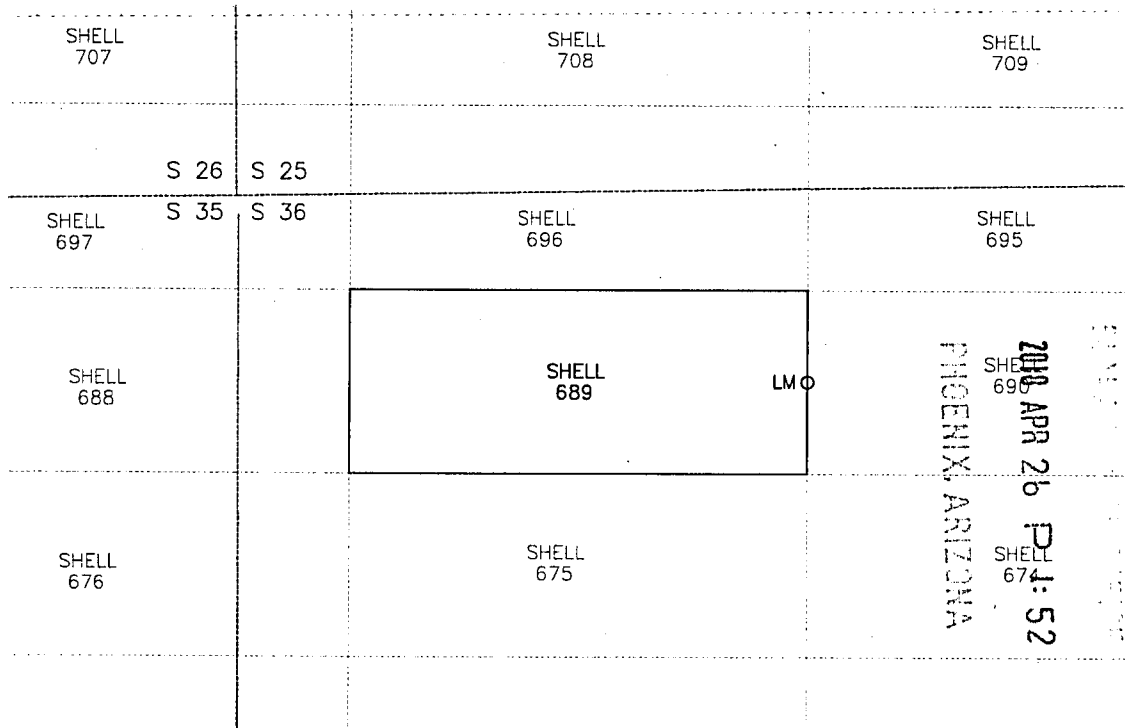
When Filed Return To:

ARIZONA MINERALS, INC.
2210 East Fort Lowell Road
TUCSON, AZ 85719

MINING CLAIM MAP

1" = 600'

LODE (X) PLACER ()



1. The above map depicts the SHELL-689 mining claim, which is located in Section (s) 36 Township 22S, Range 16E, Gila and Salt River Meridian, SANTA CRUZ County, Arizona.
2. The types of corner and end center monuments and location monument used are as follows: 2"X2"X5' WOOD POSTS WITH MARKED ALUMINUM TAGS, IN ROCK CAIRNS. All location monuments (LM) are offset 25 feet from the noted end center monument along the center line of the claim unless otherwise noted. The location monument has been placed outside patented ground.
3. The bearings in degrees between claim corners are: East/West lines run EAST and North/South lines run NORTH, as depicted on the map or as stated on page 1 of this notice, and are surface distances. All ties to Claim monuments are in grid bearing and distance to reference monument.
4. All claims in this block are contiguous.

ANCH450628

When Filed Return To: .

ARIZONA MINERALS, INC.
2210 East Fort Lowell Road
TUCSON, AZ 85719



2018-02612

Page 1 of 2

Requested By: Arizona Minerals

SUZANNE SAINZ, RECORDER

SANTA CRUZ COUNTY, ARIZONA

04-18-2018 12:25 PM Recording Fee \$10.00

LOCATION NOTICE FOR LOBE MINING CLAIM

NOTICE IS HEREBY GIVEN that the SHELL-690 lode mining claim
has been located

By: ARIZONA MINERALS, INC.
2210 East Fort Lowell Road
TUCSON, AZ 85719

BLM
Date
Stamp

PHOENIX, ARIZONA

2018 APR 26 PM 1:52

RECEIVED

The general course of this claim is EAST TO WEST and it is situated in the Harshaw and Patagonia Mining Districts, SANTA CRUZ County, Arizona. This claim is 1500 feet long and 600 feet wide constituting 300 feet on each side of the centerline.

This claim runs from the location monument on the centerline on which this location notice is posted approximately 25 feet in a(n) WESTERLY direction to the WEST end line and 1475 feet in a(n) EASTERLY direction to the EAST end line. This claim is marked by six monuments, one at each corner and one at the center of each end line of the claim.

The location monument on which this notice is posted is situated within Section 36, Township 22 SOUTH, Range 16 EAST, from the Gila and Salt River Meridian, and this claim encompasses portions of the following quarter section (s), section (s), Township (s) and Range (s) NE & NW 1/4'S OF SECTION 36, T. 22S, R. 16E, & SW 1/4 OF SECTION 30 & NW 1/4 OF SECTION 31, T22S, R17E, from the Gila and Salt River Meridian, Arizona.

The locality of this claim with reference to some natural object or permanent monument and additional information (if any) concerning its locality are as follows: THE NORTHEAST CORNER OF THE CLAIM IS LOCATED N39°27'E, 118.8 FEET FROM THE SOUTHWEST CORNER OF SECTION 30, T. 22S, R. 17E, FROM THE GILA AND SALT RIVER MERIDIAN, SANTA CRUZ COUNTY, AZ.

DATED AND POSTED on the ground this 8 day of April, 20 18.

Arizona Minerals Inc.

WITNESS: M & S

BY: Leonard J. Fontes

J. Leonard Fontes, Jr.
of JLF2 Consulting, LLC
1213 N. Torino Avenue
Tucson, AZ 85712
AS AGENT FOR Arizona Minerals, Inc.

ANCH450629

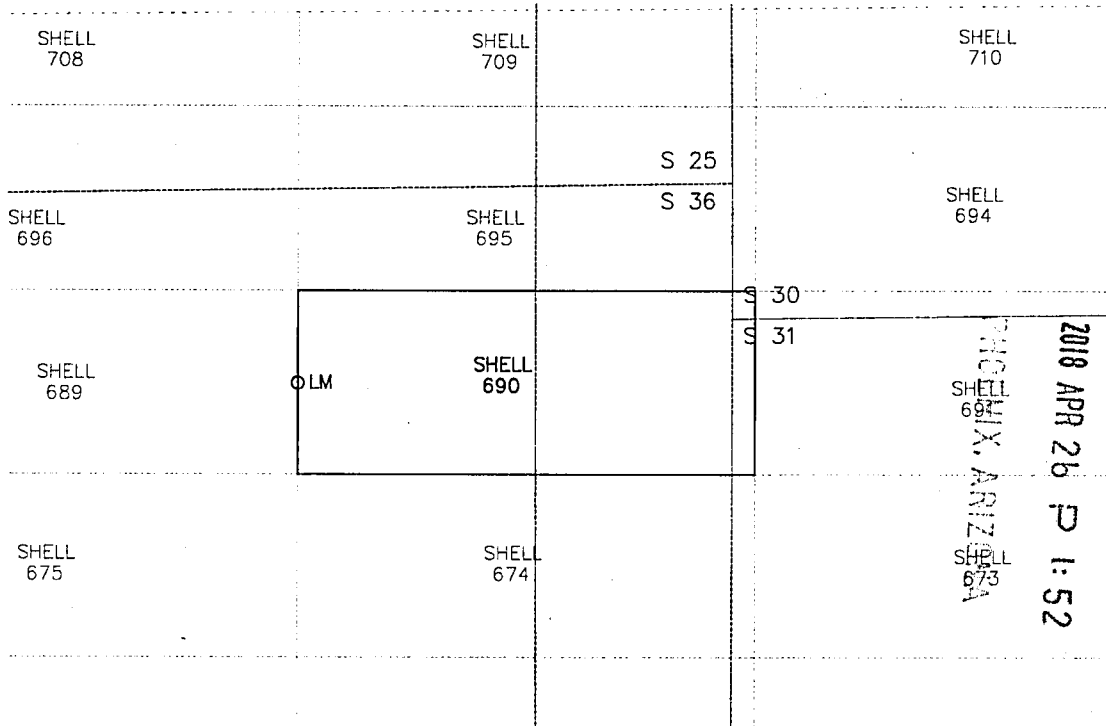
When Filed Return To:

ARIZONA MINERALS, INC.
2210 East Fort Lowell Road
TUCSON, AZ 85719

MINING CLAIM MAP

1" = 600'

LODE (X) PLACER ()



1. The above map depicts the SHELL-690 mining claim, which is located in Section (s) 36 Township 22S, Range 16E, & Section (s) 30 & 31 Township 22S, Range 17E, Gila and Salt River Meridian, SANTA CRUZ County, Arizona.
2. The types of corner and end center monuments and location monument used are as follows: 2"X2"X5' WOOD POSTS WITH MARKED ALUMINUM TAGS, IN ROCK CAIRNS. All location monuments (LM) are offset 25 feet from the noted end center monument along the center line of the claim unless otherwise noted. The location monument has been placed outside patented ground.
3. The bearings in degrees between claim corners are: East/West lines run EAST and North/South lines run NORTH, as depicted on the map or as stated on page 1 of this notice, and are surface distances. All ties to Claim monuments are in grid bearing and distance to reference monument.
4. All claims in this block are contiguous.

AMC450629

When Filed Return To:

ARIZONA MINERALS, INC.
2210 East Fort Lowell Road
TUCSON, AZ 85719



2018-02613

Page 1 of 2

Requested By: Arizona Minerals
SUZANNE SAINZ, RECORDER
SANTA CRUZ COUNTY, ARIZONA
04-18-2018 12:25 PM Recording Fee \$10.00

LOCATION NOTICE FOR LODE MINING CLAIM

NOTICE IS HEREBY GIVEN that the SHELL-691 lode mining claim
has been located

By: ARIZONA MINERALS, INC.
2210 East Fort Lowell Road
TUCSON, AZ 85719

BLM
Date
Stamp

2018 APR 26 P 1:52
PHOENIX, ARIZONA

The general course of this claim is EAST TO WEST and it is situated in the Harshaw and Patagonia Mining Districts, SANTA CRUZ County, Arizona. This claim is 1500 feet long and 600 feet wide constituting 300 feet on each side of the centerline.

This claim runs from the location monument on the centerline on which this location notice is posted approximately 25 feet in a(n) EASTERLY direction to the EAST end line and 1475 feet in a(n) WESTERLY direction to the WEST end line. This claim is marked by six monuments, one at each corner and one at the center of each end line of the claim.

The location monument on which this notice is posted is situated within Section 31, Township 22 SOUTH, Range 17 EAST, from the Gila and Salt River Meridian, and this claim encompasses portions of the following quarter section (s), section (s), Township (s) and Range (s) NW 1/4 OF SECTION 31, & SW 1/4 OF SECTION 30, T. 22S, R. 17E, from the Gila and Salt River Meridian, Arizona.

The locality of this claim with reference to some natural object or permanent monument and additional information (if any) concerning its locality are as follows: THE NORTHEAST CORNER OF THE CLAIM IS LOCATED N86°40'E, 1,578.1 FEET FROM THE NORTHWEST CORNER OF SECTION 31, T. 22S, R. 17E, FROM THE GILA AND SALT RIVER MERIDIAN, SANTA CRUZ COUNTY, AZ.

DATED AND POSTED on the ground this 14 day of April, 20 18.

Arizona Minerals Inc.

WITNESS: RM 4 St BY: Leonard J.

J. Leonard Fontes, Jr.
of JLF2 Consulting, LLC
1213 N. Torino Avenue
Tucson, AZ 85712
AS AGENT FOR Arizona Minerals, Inc.

AHC450630

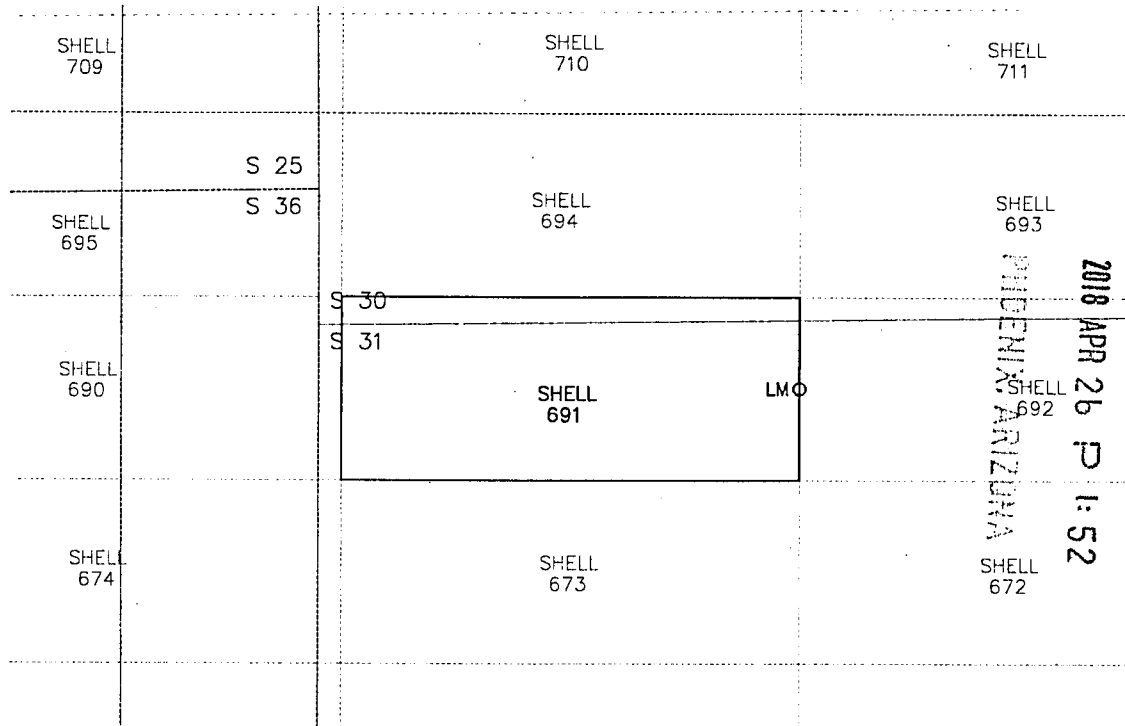
When Filed Return To:

ARIZONA MINERALS, INC.
2210 East Fort Lowell Road
TUCSON, AZ 85719

MINING CLAIM MAP

1" = 600'

LODE (X) PLACER ()



1. The above map depicts the SHELL-691 mining claim, which is located in Section (s) 30 & 31 Township 22S, Range 17E, Gila and Salt River Meridian, SANTA CRUZ County, Arizona.
2. The types of corner and end center monuments and location monument used are as follows: 2"X2"X5' WOOD POSTS WITH MARKED ALUMINUM TAGS, IN ROCK CAIRNS. All location monuments (LM) are offset 25 feet from the noted end center monument along the center line of the claim unless otherwise noted. The location monument has been placed outside patented ground.
3. The bearings in degrees between claim corners are: East/West lines run EAST and North/South lines run NORTH, as depicted on the map or as stated on page 1 of this notice, and are surface distances. All ties to Claim monuments are in grid bearing and distance to reference monument.
4. All claims in this block are contiguous.

ANCI450630

When Filed Return To:

ARIZONA MINERALS, INC.
2210 East Fort Lowell Road
TUCSON, AZ 85719



2018-02614

Page 1 of 2

Requested By: Arizona Minerals

SUZANNE SAINZ, RECORDER

SANTA CRUZ COUNTY, ARIZONA

04-18-2018 12:25 PM Recording Fee \$10.00

LOCATION NOTICE FOR LODE MINING CLAIM

NOTICE IS HEREBY GIVEN that the SHELL-692 lode mining claim
has been located

By: ARIZONA MINERALS, INC.
2210 East Fort Lowell Road
TUCSON, AZ 85719

BLM
Date
Stamp

2018 APR 26 PM 1:50
PHOENIX, ARIZONA

The general course of this claim is EAST TO WEST and it is situated in the Harshaw and Patagonia Mining Districts, SANTA CRUZ County, Arizona. This claim is 1500 feet long and 600 feet wide constituting 300 feet on each side of the centerline.

This claim runs from the location monument on the centerline on which this location notice is posted approximately 25 feet in a(n) WESTERLY direction to the WEST end line and 1475 feet in a(n) EASTERLY direction to the EAST end line. This claim is marked by six monuments, one at each corner and one at the center of each end line of the claim.

The location monument on which this notice is posted is situated within Section 31, Township 22 SOUTH, Range 17 EAST, from the Gila and Salt River Meridian, and this claim encompasses portions of the following quarter section (s), section (s), Township (s) and Range (s) SW & SE 1/4'S OF SECTION 30, & NW & NE 1/4'S OF SECTION 31, T. 22S, R. 17E, from the Gila and Salt River Meridian, Arizona.

The locality of this claim with reference to some natural object or permanent monument and additional information (if any) concerning its locality are as follows: THE NORTHEAST CORNER OF THE CLAIM IS LOCATED N88°18'E, 3,076.8 FEET FROM THE NORTHWEST CORNER OF SECTION 31, T. 22S, R. 17E, FROM THE GILA AND SALT RIVER MERIDIAN, SANTA CRUZ COUNTY, AZ.

DATED AND POSTED on the ground this 14 day of APRIL, 20 18.

WITNESS:

RM & Sato

Arizona Minerals Inc.

BY:

J. Leonard

J. Leonard Fontes, Jr.
of JLF2 Consulting, LLC
1213 N. Torino Avenue
Tucson, AZ 85712
AS AGENT FOR Arizona Minerals, Inc.

AMC450631

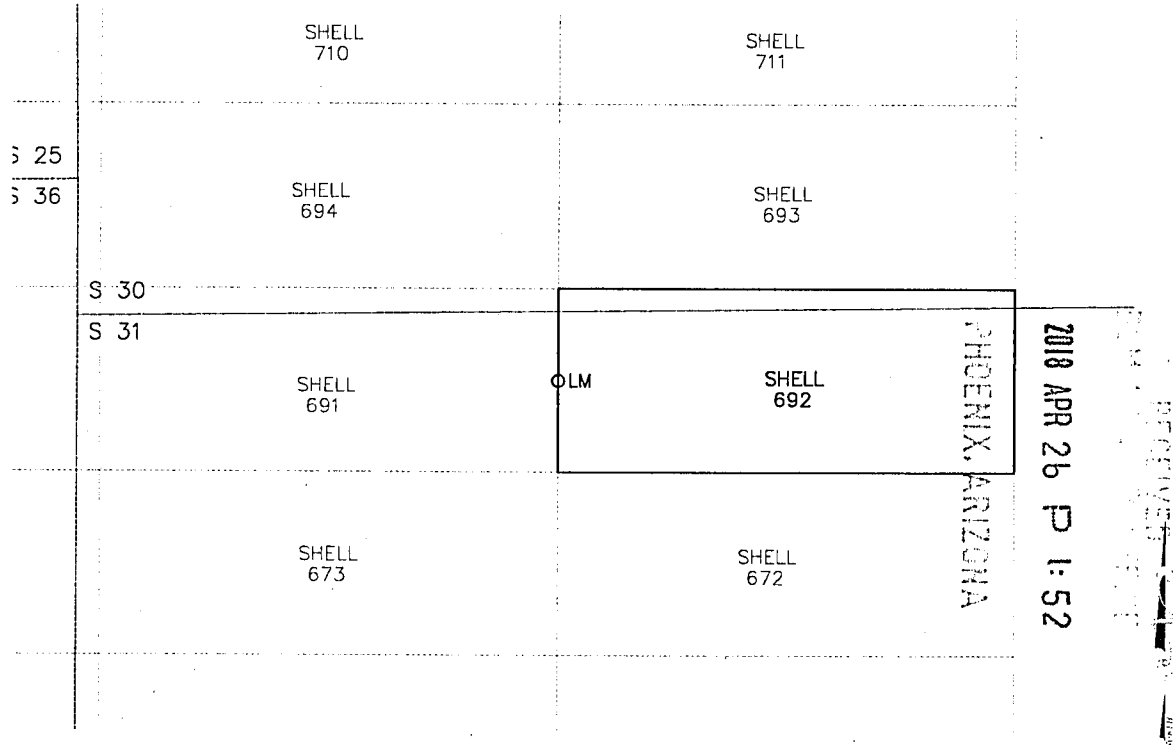
When Filed Return To:

ARIZONA MINERALS, INC.
2210 East Fort Lowell Road
TUCSON, AZ 85719

MINING CLAIM MAP

1" = 600'

LODE (X) PLACER ()



1. The above map depicts the SHELL-692 mining claim, which is located in Section (s) 30 & 31 Township 22S, Range 17E, Gila and Salt River Meridian, SANTA CRUZ County, Arizona.
2. The types of corner and end center monuments and location monument used are as follows: 2"X2"X5' WOOD POSTS WITH MARKED ALUMINUM TAGS, IN ROCK CAIRNS. All location monuments (LM) are offset 25 feet from the noted end center monument along the center line of the claim unless otherwise noted. The location monument has been placed outside patented ground.
3. The bearings in degrees between claim corners are: East/West lines run EAST and North/South lines run NORTH, as depicted on the map or as stated on page 1 of this notice, and are surface distances. All ties to Claim monuments are in grid bearing and distance to reference monument.
4. All claims in this block are contiguous.

AMC450631

When Filed Return To:

ARIZONA MINERALS, INC.
2210 East Fort Lowell Road
TUCSON, AZ 85719



2018-0115
Page 1 of 2

Requested By: Arizona Minerals
SUZANNE SAINZ, RECORDER
SANTA CRUZ COUNTY, ARIZONA
04-18-2018 12:25 PM Recording Fee \$10.00

LOCATION NOTICE FOR LODE MINING CLAIM

NOTICE IS HEREBY GIVEN that the SHELL-693 lode mining claim
has been located

By: ARIZONA MINERALS, INC.
2210 East Fort Lowell Road
TUCSON, AZ 85719

BLM
Date
Stamp

2018 APR 26 P 1:52
PHOENIX, ARIZONA

The general course of this claim is EAST TO WEST and it is situated in the Harshaw and Patagonia Mining Districts, SANTA CRUZ County, Arizona. This claim is 1500 feet long and 600 feet wide constituting 300 feet on each side of the centerline.

This claim runs from the location monument on the centerline on which this location notice is posted approximately 25 feet in a(n) WESTERLY direction to the WEST end line and 1475 feet in a(n) EASTERLY direction to the EAST end line. This claim is marked by six monuments, one at each corner and one at the center of each end line of the claim.

The location monument on which this notice is posted is situated within Section 30, Township 22 SOUTH, Range 17 EAST, from the Gila and Salt River Meridian, and this claim encompasses portions of the following quarter section (s), section (s), Township (s) and Range (s) SW & SE 1/4'S OF SECTION 30, T. 22S, R. 17E, from the Gila and Salt River Meridian, Arizona.

The locality of this claim with reference to some natural object or permanent monument and additional information (if any) concerning its locality are as follows: THE NORTHEAST CORNER OF THE CLAIM IS LOCATED N77°19'E, 3,152.3 FEET FROM THE NORTHWEST CORNER OF SECTION 31, T. 22S, R. 17E, FROM THE GILA AND SALT RIVER MERIDIAN, SANTA CRUZ COUNTY, AZ.

DATED AND POSTED on the ground this 14 day of April, 20 18.

WITNESS:

PM 4 State

Arizona Minerals Inc.

BY:

Leonard J.

J. Leonard Fontes, Jr.
of JLF2 Consulting, LLC
1213 N. Torino Avenue
Tucson, AZ 85712
AS AGENT FOR Arizona Minerals, Inc.

AHC450632

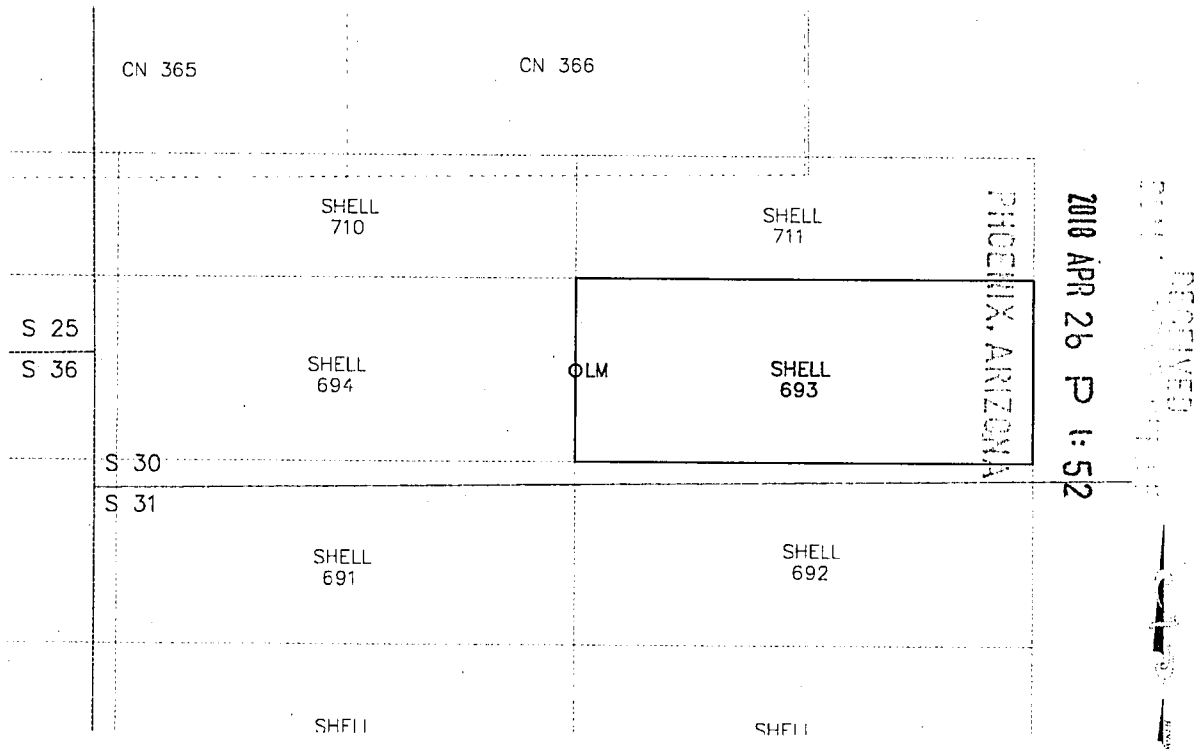
When Filed Return To:

ARIZONA MINERALS, INC.
2210 East Fort Lowell Road
TUCSON, AZ 85719

MINING CLAIM MAP

1" = 600'

LODE (X) PLACER ()



1. The above map depicts the SHELL-693 mining claim, which is located in Section (s) 30 Township 22S, Range 17E, Gila and Salt River Meridian, SANTA CRUZ County, Arizona.
2. The types of corner and end center monuments and location monument used are as follows: 2"X2"X5' WOOD POSTS WITH MARKED ALUMINUM TAGS, IN ROCK CAIRNS. All location monuments (LM) are offset 25 feet from the noted end center monument along the center line of the claim unless otherwise noted. The location monument has been placed outside patented ground.
3. The bearings in degrees between claim corners are: East/West lines run EAST and North/South lines run NORTH, as depicted on the map or as stated on page 1 of this notice, and are surface distances. All ties to Claim monuments are in grid bearing and distance to reference monument.
4. All claims in this block are contiguous.

ANC 450632

When Filed Return To:

ARIZONA MINERALS, INC.
2210 East Fort Lowell Road
TUCSON, AZ 85719



2018-02616

Page 1 of 2

Requested By: Arizona Minerals

SUZANNE SAINZ, RECORDER


SANTA CRUZ COUNTY, ARIZONA

04-18-2018 12:25 PM Recording Fee \$10.00

LOCATION NOTICE FOR LODE MINING CLAIM

NOTICE IS HEREBY GIVEN that the SHELL-694 lode mining claim
has been located

By: ARIZONA MINERALS, INC.
2210 East Fort Lowell Road
TUCSON, AZ 85719



The general course of this claim is EAST TO WEST and it is situated in the Harshaw and Patagonia Mining Districts, SANTA CRUZ County, Arizona. This claim is 1500 feet long and 600 feet wide constituting 300 feet on each side of the centerline.

This claim runs from the location monument on the centerline on which this location notice is posted approximately 25 feet in a(n) EASTERLY direction to the EAST end line and 1475 feet in a(n) WESTERLY direction to the WEST end line. This claim is marked by six monuments, one at each corner and one at the center of each end line of the claim.

The location monument on which this notice is posted is situated within Section 30, Township 22 SOUTH, Range 17 EAST, from the Gila and Salt River Meridian, and this claim encompasses portions of the following quarter section (s), section (s), Township (s) and Range (s) SW 1/4 OF SECTION 30, T. 22S, R. 17E, from the Gila and Salt River Meridian, Arizona.

The locality of this claim with reference to some natural object or permanent monument and additional information (if any) concerning its locality are as follows: THE NORTHEAST CORNER OF THE CLAIM IS LOCATED N66°18'E, 1,720.6 FEET FROM THE NORTHWEST CORNER OF SECTION 31, T. 22S, R. 17E, FROM THE GILA AND SALT RIVER MERIDIAN, SANTA CRUZ COUNTY, AZ.

DATED AND POSTED on the ground this 14 day of April, 20 18.

WITNESS: M & State BY: Leonard J.

Arizona Minerals Inc.

J. Leonard Fontes, Jr.
of JLF2 Consulting, LLC
1213 N. Torino Avenue
Tucson, AZ 85712
AS AGENT FOR Arizona Minerals, Inc.

AHC450633

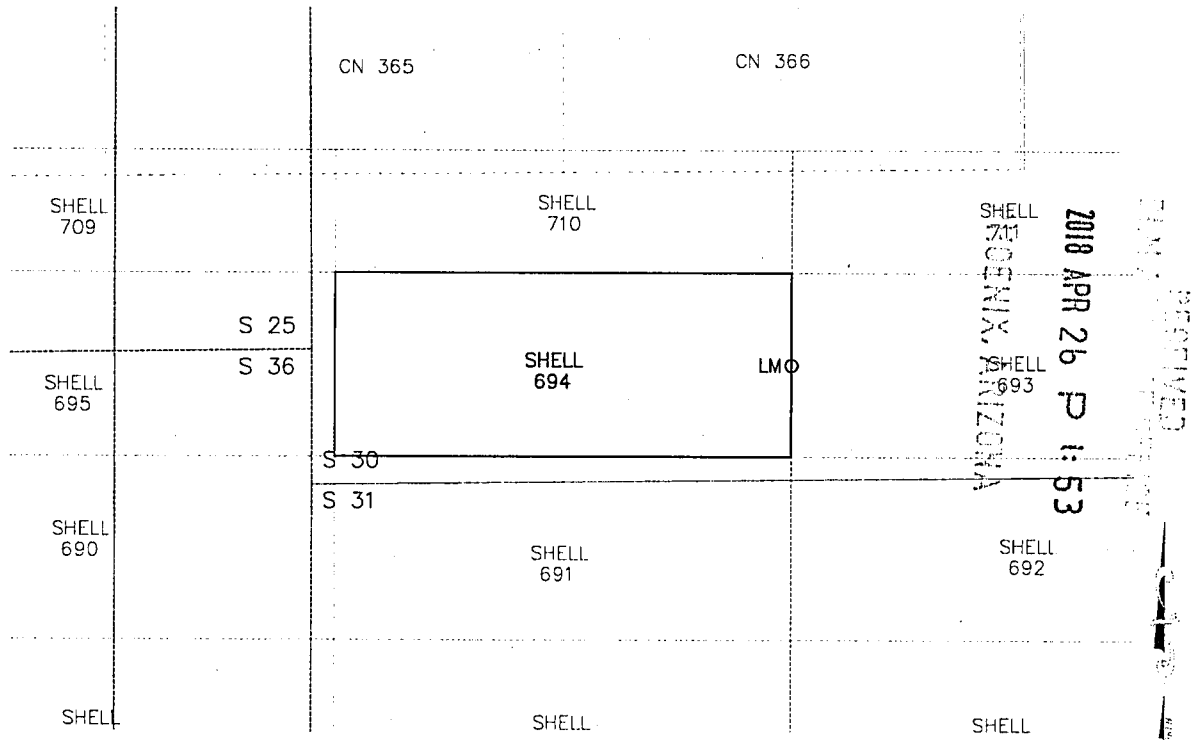
When Filed Return To:

ARIZONA MINERALS, INC.
2210 East Fort Lowell Road
TUCSON, AZ 85719

MINING CLAIM MAP

1" = 600'

LODE (X) PLACER ()



1. The above map depicts the SHELL-694 mining claim, which is located in Section (s) 30 Township 22S, Range 17E, Gila and Salt River Meridian, SANTA CRUZ County, Arizona.
2. The types of corner and end center monuments and location monument used are as follows: 2"X2"X5' WOOD POSTS WITH MARKED ALUMINUM TAGS, IN ROCK CAIRNS. All location monuments (LM) are offset 25 feet from the noted end center monument along the center line of the claim unless otherwise noted. The location monument has been placed outside patented ground.
3. The bearings in degrees between claim corners are: East/West lines run EAST and North/South lines run NORTH, as depicted on the map or as stated on page 1 of this notice, and are surface distances. All ties to Claim monuments are in grid bearing and distance to reference monument.
4. All claims in this block are contiguous.

ANC450633

When Filed Return To:

ARIZONA MINERALS, INC.
2210 East Fort Lowell Road
TUCSON, AZ 85719



2018-02617

Page 1 of 2

Requested By: Arizona Minerals

SUZANNE SAINZ, RECORDER

SANTA CRUZ COUNTY, ARIZONA

04-18-2018 12:25 PM Recording Fee \$10.00

LOCATION NOTICE FOR LOBE MINING CLAIM

NOTICE IS HEREBY GIVEN that the SHELL-695 lode mining claim
has been located

By: ARIZONA MINERALS, INC.
2210 East Fort Lowell Road
TUCSON, AZ 85719

BLM
Date
Stamp

2018 APR 26 PM 1:53
PHOENIX, ARIZONA

The general course of this claim is EAST TO WEST and it is situated in the Harshaw and Patagonia Mining Districts, SANTA CRUZ County, Arizona. This claim is 1500 feet long and 600 feet wide constituting 300 feet on each side of the centerline.

This claim runs from the location monument on the centerline on which this location notice is posted approximately 25 feet in a(n) WESTERLY direction to the WEST end line and 1475 feet in a(n) EASTERLY direction to the EAST end line. This claim is marked by six monuments, one at each corner and one at the center of each end line of the claim.

The location monument on which this notice is posted is situated within Section 36, Township 22 SOUTH, Range 16 EAST, from the Gila and Salt River Meridian, and this claim encompasses portions of the following quarter section (s), section (s), Township (s) and Range (s) SE & SW 1/4'S OF SECTION 25. & NE & NW 1/4'S OF SECTION 36, T. 22S, R. 16E, & SW 1/4 OF SECTION 30, T22S, R17E, from the Gila and Salt River Meridian, Arizona.

The locality of this claim with reference to some natural object or permanent monument and additional information (if any) concerning its locality are as follows: THE NORTHEAST CORNER OF THE CLAIM IS LOCATED N06°14'E, 695.8 FEET FROM THE SOUTHWEST CORNER OF SECTION 30, T. 22S, R. 17E, FROM THE GILA AND SALT RIVER MERIDIAN, SANTA CRUZ COUNTY, AZ.

DATED AND POSTED on the ground this 8 day of April, 2018.

Arizona Minerals Inc.

WITNESS:

M & S

BY:

Leonard

J. Leonard Fontes, Jr.
of JLF2 Consulting, LLC
1213 N. Torino Avenue
Tucson, AZ 85712
AS AGENT FOR Arizona Minerals, Inc.

ANCL450634

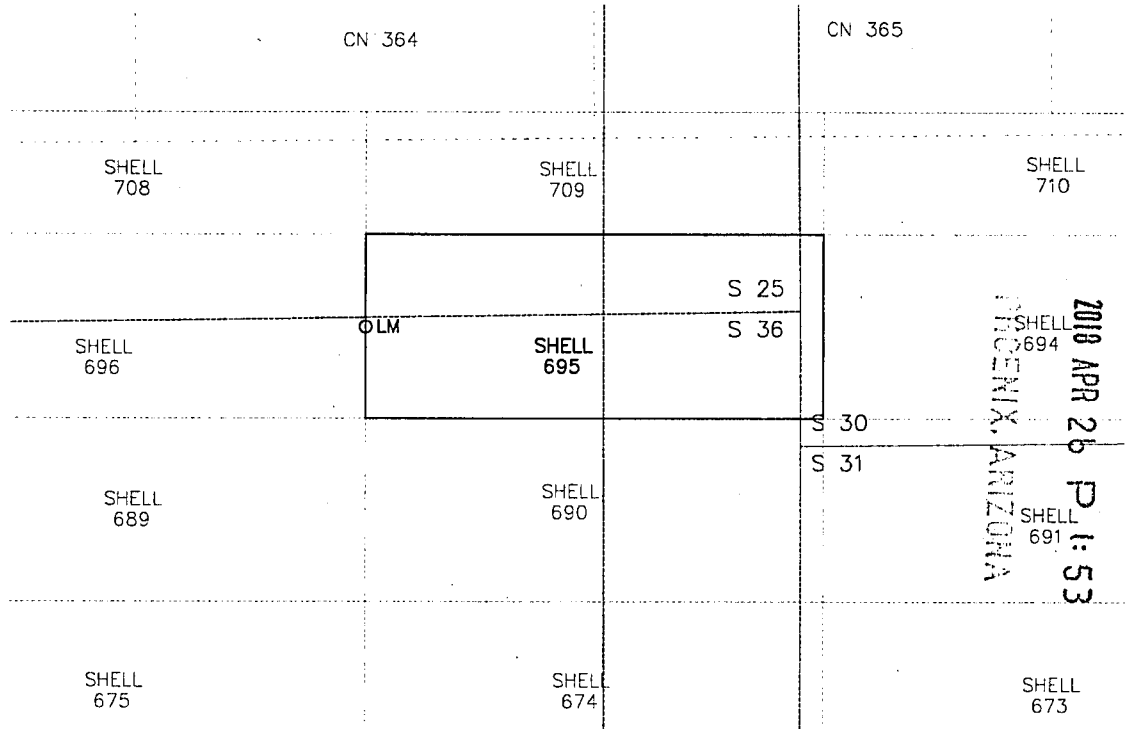
When Filed Return To:

ARIZONA MINERALS, INC.
2210 East Fort Lowell Road
TUCSON, AZ 85719

MINING CLAIM MAP

1" = 600'

LODE (X) PLACER ()




1. The above map depicts the SHELL-695 mining claim, which is located in Section (s) 25 & 36 Township 22S, Range 16E, & Section (s) 30 Township 22S, Range 17E, Gila and Salt River Meridian, SANTA CRUZ County, Arizona.
2. The types of corner and end center monuments and location monument used are as follows: 2"X2"X5' WOOD POSTS WITH MARKED ALUMINUM TAGS, IN ROCK CAIRNS. All location monuments (LM) are offset 25 feet from the noted end center monument along the center line of the claim unless otherwise noted. The location monument has been placed outside patented ground.
3. The bearings in degrees between claim corners are: East/West lines run EAST and North/South lines run NORTH, as depicted on the map or as stated on page 1 of this notice, and are surface distances. All ties to Claim monuments are in grid bearing and distance to reference monument.
4. All claims in this block are contiguous.

ARCH 50634

When Filed Return To:

ARIZONA MINERALS, INC.
2210 East Fort Lowell Road
TUCSON, AZ 85719



2018-02618

Page 1 of 2

Requested By: Arizona Minerals

SUZANNE SAINZ, RECORDER

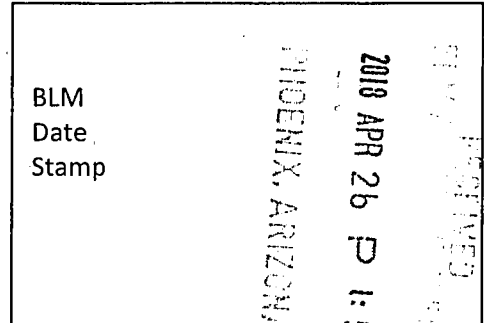
SANTA CRUZ COUNTY, ARIZONA

04-18-2018 12:25 PM Recording Fee \$10.00

LOCATION NOTICE FOR LOBE MINING CLAIM

NOTICE IS HEREBY GIVEN that the SHELL-696 lode mining claim
has been located

By: ARIZONA MINERALS, INC.
2210 East Fort Lowell Road
TUCSON, AZ 85719



The general course of this claim is EAST TO WEST and it is situated in the Harshaw and Patagonia Mining Districts, SANTA CRUZ County, Arizona. This claim is 1500 feet long and 600 feet wide constituting 300 feet on each side of the centerline.

This claim runs from the location monument on the centerline on which this location notice is posted approximately 25 feet in a(n) EASTERLY direction to the EAST end line and 1475 feet in a(n) WESTERLY direction to the WEST end line. This claim is marked by six monuments, one at each corner and one at the center of each end line of the claim.

The location monument on which this notice is posted is situated within Section 36, Township 22 SOUTH, Range 16 EAST, from the Gila and Salt River Meridian, and this claim encompasses portions of the following quarter section (s), section (s), Township (s) and Range (s) SW 1/4 OF SECTION 25 & NW 1/4 OF SECTION 36, T. 22S, R. 16E, from the Gila and Salt River Meridian, Arizona.

The locality of this claim with reference to some natural object or permanent monument and additional information (if any) concerning its locality are as follows: THE NORTHEAST CORNER OF THE CLAIM IS LOCATED N81°01'E, 1,897.7 FEET FROM THE SOUTHWEST CORNER OF SECTION 25, T. 22S, R. 16E, FROM THE GILA AND SALT RIVER MERIDIAN, SANTA CRUZ COUNTY, AZ.

DATED AND POSTED on the ground this 8 day of April, 20 18.

Arizona Minerals Inc.

WITNESS:

M & S

BY:

Leonard J.

J. Leonard Fontes, Jr.
of JLF2 Consulting, LLC
1213 N. Torino Avenue
Tucson, AZ 85712
AS AGENT FOR Arizona Minerals, Inc.

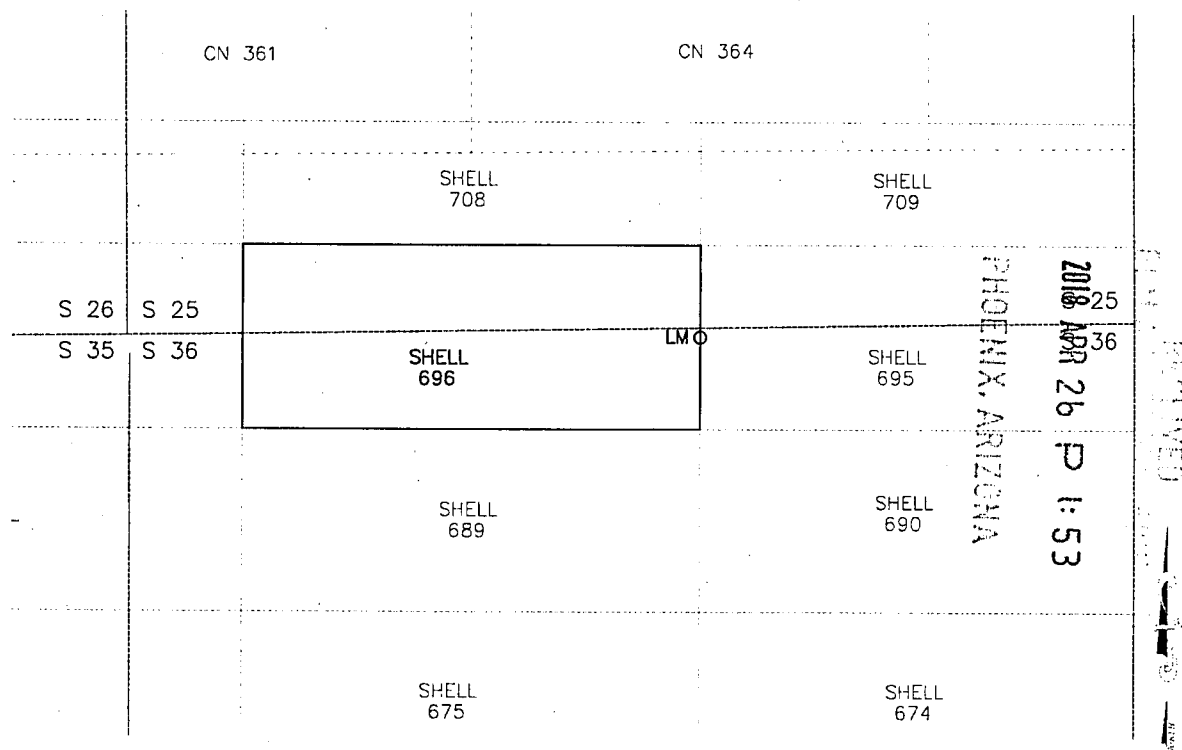
AR0450635

ARIZONA MINERALS, INC.
2210 East Fort Lowell Road
TUCSON, AZ 85719

MINING CLAIM MAP

1" = 600'

LODE (X) PLACER ()



1. The above map depicts the SHELL-696 mining claim, which is located in Section (s) 25 & 36 Township 22S, Range 16E, Gila and Salt River Meridian, SANTA CRUZ County, Arizona.
2. The types of corner and end center monuments and location monument used are as follows: 2"X2"X5' WOOD POSTS WITH MARKED ALUMINUM TAGS, IN ROCK CAIRNS. All location monuments (LM) are offset 25 feet from the noted end center monument along the center line of the claim unless otherwise noted. The location monument has been placed outside patented ground.
3. The bearings in degrees between claim corners are: East/West lines run EAST and North/South lines run NORTH, as depicted on the map or as stated on page 1 of this notice, and are surface distances. All ties to Claim monuments are in grid bearing and distance to reference monument.
4. All claims in this block are contiguous.

AHC450635

When Filed Return To:

ARIZONA MINERALS, INC.
2210 East Fort Lowell Road
TUCSON, AZ 85719



2018-02619

Page 1 of 2

Requested By: Arizona Minerals

SUZANNE SAINZ, RECORDER

SANTA CRUZ COUNTY, ARIZONA

04-18-2018 12:25 PM Recording Fee \$10.00

LOCATION NOTICE FOR LODE MINING CLAIM

NOTICE IS HEREBY GIVEN that the SHELL-697 lode mining claim
has been located

By: ARIZONA MINERALS, INC.
2210 East Fort Lowell Road
TUCSON, AZ 85719

BLM
Date
Stamp

PHOENIX, ARIZONA

2018 APR 26 P 1:53

The general course of this claim is EAST TO WEST and it is situated in the Harshaw and Patagonia Mining Districts, SANTA CRUZ County, Arizona. This claim is 1500 feet long and 600 feet wide constituting 300 feet on each side of the centerline.

This claim runs from the location monument on the centerline on which this location notice is posted approximately 25 feet in a(n) WESTERLY direction to the WEST end line and 1475 feet in a(n) EASTERLY direction to the EAST end line
This claim is marked by six monuments, one at each corner and one at the center of each end line of the claim.

The location monument on which this notice is posted is situated within Section 26, Township 22 SOUTH, Range 16 EAST, from the Gila and Salt River Meridian, and this claim encompasses portions of the following quarter section (s), section (s), Township (s) and Range (s) SW ¼ OF SECTION 25, SE ¼ OF SECTION 26, NE ¼ OF SECTION 35, & NW ¼ OF SECTION 36, T. 22S, R. 16E, from the Gila and Salt River Meridian, Arizona.

The locality of this claim with reference to some natural object or permanent monument and additional information (if any) concerning its locality are as follows: THE NORTHEAST CORNER OF THE CLAIM IS LOCATED N51°37'E, 477.6 FEET FROM THE SOUTHWEST CORNER OF SECTION 25, T. 22S, R. 16E, FROM THE GILA AND SALT RIVER MERIDIAN, SANTA CRUZ COUNTY, AZ.

DATED AND POSTED on the ground this 24 day of MARCH, 20 18.

Arizona Minerals Inc.

WITNESS:

[Signature]

BY:

[Signature]

J. Leonard Fontes, Jr.
of JLF2 Consulting, LLC
1213 N. Torino Avenue
Tucson, AZ 85712
AS AGENT FOR Arizona Minerals, Inc.

ANC450636

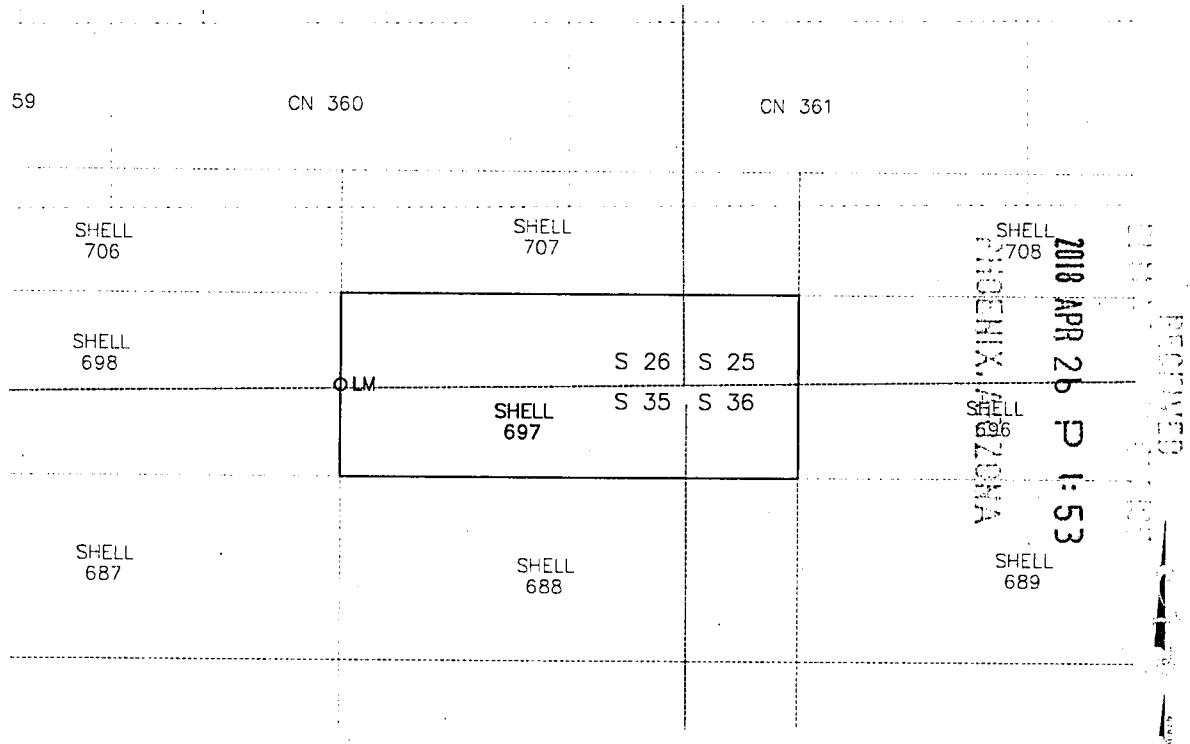
When Filed Return To:

ARIZONA MINERALS, INC.
2210 East Fort Lowell Road
TUCSON, AZ 85719

MINING CLAIM MAP

1" = 600'

LODE (X) PLACER ()



1. The above map depicts the SHELL-697 mining claim, which is located in Section (s) 26, 25, 35, & 36 Township 22S, Range 16E, Gila and Salt River Meridian, SANTA CRUZ County, Arizona.
2. The types of corner and end center monuments and location monument used are as follows: 2"X2"X5' WOOD POSTS WITH MARKED ALUMINUM TAGS, IN ROCK CAIRNS. All location monuments (LM) are offset 25 feet from the noted end center monument along the center line of the claim unless otherwise noted. The location monument has been placed outside patented ground.
3. The bearings in degrees between claim corners are: East/West lines run EAST and North/South lines run NORTH, as depicted on the map or as stated on page 1 of this notice, and are surface distances. All ties to Claim monuments are in grid bearing and distance to reference monument.
4. All claims in this block are contiguous.

AHC450636

When Filed Return To:

ARIZONA MINERALS, INC.
2210 East Fort Lowell Road
TUCSON, AZ 85719



2018-02620

Page 1 of 2

Requested By: Arizona Minerals

SUZANNE SAINZ, RECORDER

SANTA CRUZ COUNTY, ARIZONA

04-18-2018 12:25 PM Recordings Fee \$10.00

LOCATION NOTICE FOR LODE MINING CLAIM

NOTICE IS HEREBY GIVEN that the SHELL-698 lode mining claim
has been located

By: ARIZONA MINERALS, INC.
2210 East Fort Lowell Road
TUCSON, AZ 85719

BLM
Date
Stamp

PHOENIX, ARIZONA

2018 APR 26 P 1:53

RECEIVED

The general course of this claim is EAST TO WEST and it is situated in the Harshaw and Patagonia Mining Districts, SANTA CRUZ County, Arizona. This claim is 1500 feet long and 600 feet wide constituting 300 feet on each side of the centerline.

This claim runs from the location monument on the centerline on which this location notice is posted approximately 25 feet in a(n) EASTERLY direction to the EAST end line and 1475 feet in a(n) WESTERLY direction to the WEST end line. This claim is marked by six monuments, one at each corner and one at the center of each end line of the claim.

The location monument on which this notice is posted is situated within Section 26, Township 22 SOUTH, Range 16 EAST, from the Gila and Salt River Meridian, and this claim encompasses portions of the following quarter section (s), section (s), Township (s) and Range (s) SE 1/4 OF SECTION 26 & NE 1/4 OF SECTION 35, T. 22S, R. 16E, from the Gila and Salt River Meridian, Arizona.

The locality of this claim with reference to some natural object or permanent monument and additional information (if any) concerning its locality are as follows: THE NORTHEAST CORNER OF THE CLAIM IS LOCATED N75°14'W, 1,164.0 FEET FROM THE SOUTHEAST CORNER OF SECTION 26, T. 22S, R. 16E, FROM THE GILA AND SALT RIVER MERIDIAN, SANTA CRUZ COUNTY, AZ.

DATED AND POSTED on the ground this 24 day of MARCH, 20 18.

Arizona Minerals Inc.

WITNESS: AM & S&W

BY: J. Leonard Fontes, Jr.

J. Leonard Fontes, Jr.
of JLF2 Consulting, LLC
1213 N. Torino Avenue
Tucson, AZ 85712
AS AGENT FOR Arizona Minerals, Inc.

ANCH50637

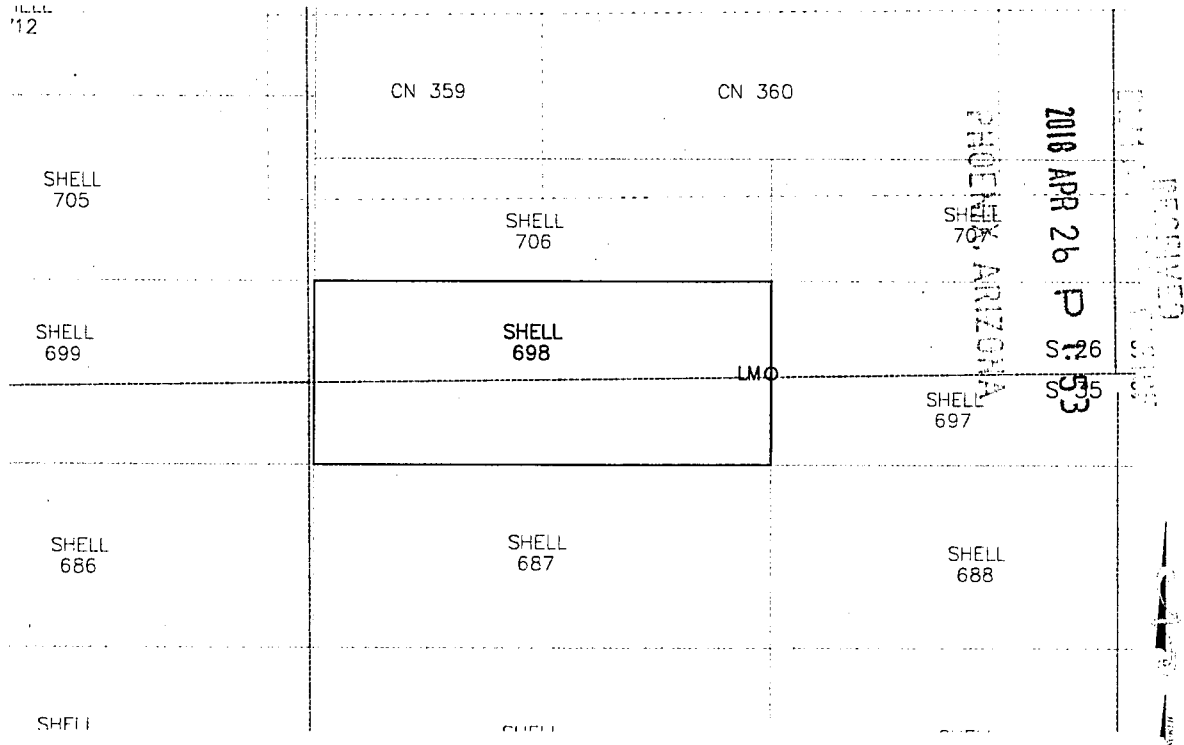
When Filed Return To:

ARIZONA MINERALS, INC.
2210 East Fort Lowell Road
TUCSON, AZ 85719

MINING CLAIM MAP

1" = 600'

LODE (X) PLACER ()



1. The above map depicts the SHELL-698 mining claim, which is located in Section (s) 26 & 35 Township 22S, Range 16E, Gila and Salt River Meridian, SANTA CRUZ County, Arizona.
2. The types of corner and end center monuments and location monument used are as follows: 2"X2"X5' WOOD POSTS WITH MARKED ALUMINUM TAGS, IN ROCK CAIRNS. All location monuments (LM) are offset 25 feet from the noted end center monument along the center line of the claim unless otherwise noted. The location monument has been placed outside patented ground.
3. The bearings in degrees between claim corners are: East/West lines run EAST and North/South lines run NORTH, as depicted on the map or as stated on page 1 of this notice, and are surface distances. All ties to Claim monuments are in grid bearing and distance to reference monument.
4. All claims in this block are contiguous.

AMC450637

When Filed Return To:

ARIZONA MINERALS, INC.
2210 East Fort Lowell Road
TUCSON, AZ 85719



2018-02621


Page 1 of 2

Requested By: Arizona Minerals
SUZANNE SAINZ, RECORDER
SANTA CRUZ COUNTY, ARIZONA
04-18-2018 12:25 PM Recording Fee \$10.00

LOCATION NOTICE FOR LOBE MINING CLAIM

NOTICE IS HEREBY GIVEN that the SHELL-699 lode mining claim
has been located

By: ARIZONA MINERALS, INC.
2210 East Fort Lowell Road
TUCSON, AZ 85719



The general course of this claim is EAST TO WEST and it is situated in the Harshaw and Patagonia Mining Districts, SANTA CRUZ County, Arizona. This claim is 1300 feet long and 600 feet wide constituting 300 feet on each side of the centerline.

This claim runs from the location monument on the centerline on which this location notice is posted approximately 25 feet in a(n) WESTERLY direction to the WEST end line and 1275 feet in a(n) EASTERLY direction to the EAST end line. This claim is marked by six monuments, one at each corner and one at the center of each end line of the claim.

The location monument on which this notice is posted is situated within Section 26, Township 22 SOUTH, Range 16 EAST, from the Gila and Salt River Meridian, and this claim encompasses portions of the following quarter section (s), section (s), Township (s) and Range (s) NW & NE 1/4'S OF SECTION 35, & SW & SE 1/4'S OF SECTION 26, T. 22S, R. 16E, from the Gila and Salt River Meridian, Arizona.

The locality of this claim with reference to some natural object or permanent monument and additional information (if any) concerning its locality are as follows: THE NORTHEAST CORNER OF THE CLAIM IS LOCATED N82°11'E, 2,689.9 FEET FROM THE SOUTHWEST CORNER OF SECTION 26, T. 22S, R. 16E, FROM THE GILA AND SALT RIVER MERIDIAN, SANTA CRUZ COUNTY, AZ.

DATED AND POSTED on the ground this 24 day of MARCH, 20 18.

WITNESS: M & S

Arizona Minerals Inc.

BY: J. Leonard

J. Leonard Fontes, Jr.
of JLF2 Consulting, LLC
1213 N. Torino Avenue
Tucson, AZ 85712
AS AGENT FOR Arizona Minerals, Inc.

ANC450638

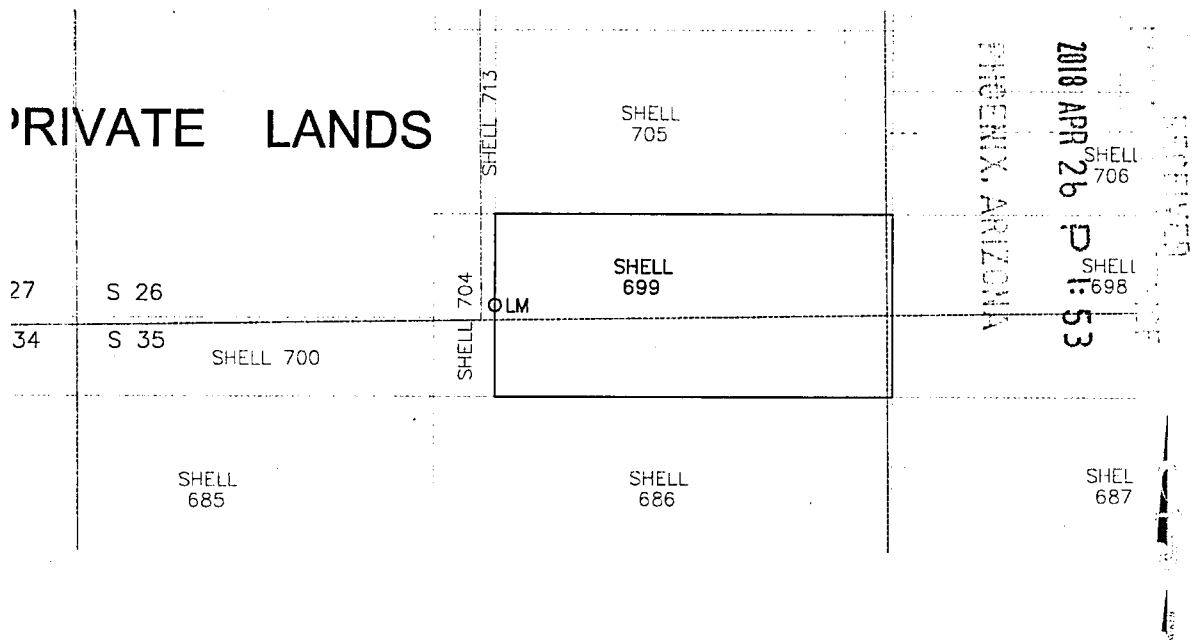
When Filed Return To:

ARIZONA MINERALS, INC.
2210 East Fort Lowell Road
TUCSON, AZ 85719

MINING CLAIM MAP

1" = 600'

LODE (X) PLACER ()




1. The above map depicts the SHELL-699 mining claim, which is located in Section (s) 26 & 35 Township 22S, Range 16E, Gila and Salt River Meridian, SANTA CRUZ County, Arizona.
2. The types of corner and end center monuments and location monument used are as follows: 2"X2"X5' WOOD POSTS WITH MARKED ALUMINUM TAGS, IN ROCK CAIRNS. All location monuments (LM) are offset 25 feet from the noted end center monument along the center line of the claim unless otherwise noted. The location monument has been placed outside patented ground.
3. The bearings in degrees between claim corners are: East/West lines run EAST and North/South lines run NORTH, as depicted on the map or as stated on page 1 of this notice, and are surface distances. All ties to Claim monuments are in grid bearing and distance to reference monument.
4. All claims in this block are contiguous.

AMC450638

When Filed Return To:

ARIZONA MINERALS, INC.
2210 East Fort Lowell Road
TUCSON, AZ 85719



2018-02622

Page 1 of 2

Requested By: Arizona Minerals
SUZANNE SAINZ, RECORDER
SANTA CRUZ COUNTY, ARIZONA
04-18-2018 12:25 PM Recording Fee \$10.00

LOCATION NOTICE FOR LODE MINING CLAIM

NOTICE IS HEREBY GIVEN that the SHELL-700 lode mining claim
has been located

By: ARIZONA MINERALS, INC.
2210 East Fort Lowell Road
TUCSON, AZ 85719

BLM
Date
Stamp

2018 APR 26 P 1:53
PHOENIX, ARIZONA

The general course of this claim is EAST TO WEST and it is situated in the Harshaw and Patagonia Mining Districts, SANTA CRUZ County, Arizona. This claim is 1180 feet long and 260 feet wide constituting 130 feet on each side of the centerline.

This claim runs from the location monument on the centerline on which this location notice is posted approximately 25 feet in a(n) EASTERLY direction to the EAST end line and 1155 feet in a(n) WESTERLY direction to the WEST end line. This claim is marked by six monuments, one at each corner and one at the center of each end line of the claim.

The location monument on which this notice is posted is situated within Section 35, Township 22 SOUTH, Range 16 EAST, from the Gila and Salt River Meridian, and this claim encompasses portions of the following quarter section (s), section (s), Township (s) and Range (s) SW 1/4 OF SECTION 26, & SE 1/4 OF SECTION 27, NE 1/4 OF SECTION 34, & NW 1/4 OF SECTION 35, T. 22S, R. 16E, from the Gila and Salt River Meridian, Arizona.

The locality of this claim with reference to some natural object or permanent monument and additional information (if any) concerning its locality are as follows: THE NORTHEAST CORNER OF THE CLAIM IS LOCATED N88°44'E, 1,165.2 FEET FROM THE SOUTHWEST CORNER OF SECTION 26, T. 22S, R. 16E, FROM THE GILA AND SALT RIVER MERIDIAN, SANTA CRUZ COUNTY, AZ.

DATED AND POSTED on the ground this 24 day of MARCH, 20 18.

WITNESS: Al & Steve

Arizona Minerals Inc.

BY: J. Leonard Fontes, Jr.

J. Leonard Fontes, Jr.
of JLF2 Consulting, LLC
1213 N. Torino Avenue
Tucson, AZ 85712
AS AGENT FOR Arizona Minerals, Inc.

ANC450639

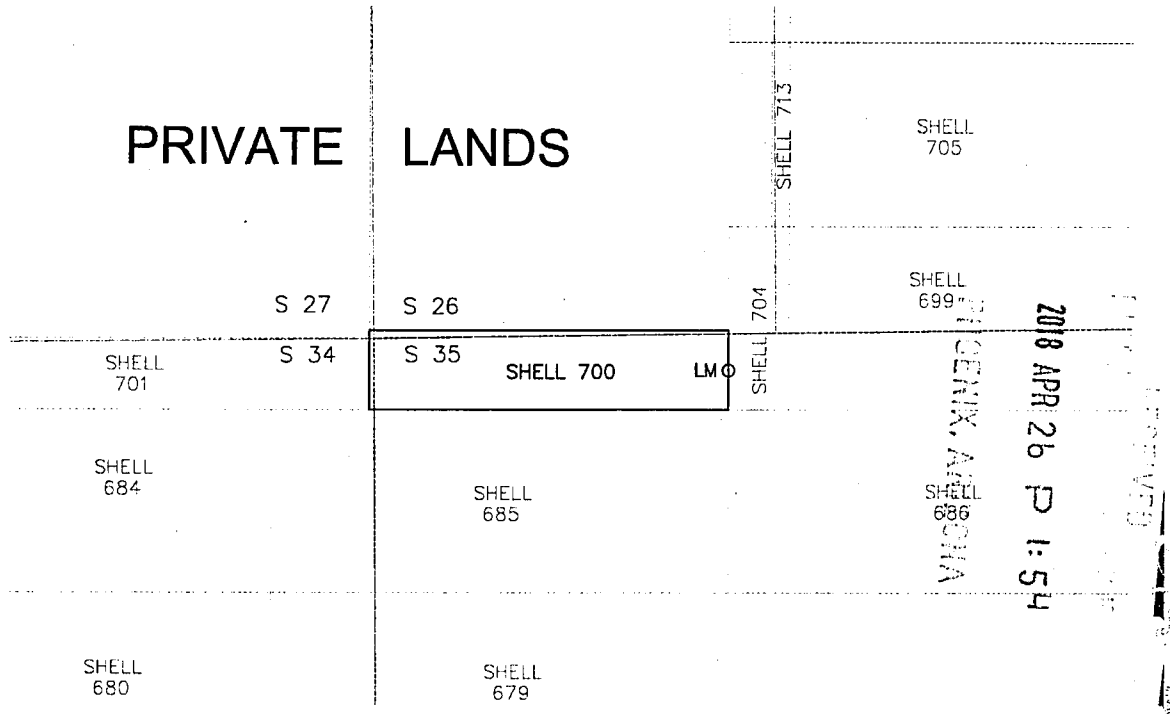
When Filed Return To:

ARIZONA MINERALS, INC.
2210 East Fort Lowell Road
TUCSON, AZ 85719

MINING CLAIM MAP

1" = 600'

LODE (X) PLACER ()



1. The above map depicts the SHELL-700 mining claim, which is located in Section (s) 26, 27, 34, & 35 Township 22S, Range 16E, Gila and Salt River Meridian, SANTA CRUZ County, Arizona.
2. The types of corner and end center monuments and location monument used are as follows: 2"X2"X5' WOOD POSTS WITH MARKED ALUMINUM TAGS, IN ROCK CAIRNS. All location monuments (LM) are offset 25 feet from the noted end center monument along the center line of the claim unless otherwise noted. The location monument has been placed outside patented ground.
3. The bearings in degrees between claim corners are: East/West lines run EAST and North/South lines run NORTH, as depicted on the map or as stated on page 1 of this notice, and are surface distances. All ties to Claim monuments are in grid bearing and distance to reference monument.
4. All claims in this block are contiguous.

AHC 450639

When Filed Return To:

ARIZONA MINERALS, INC.
2210 East Fort Lowell Road
TUCSON, AZ 85719



2018-02-13

Page 1 of 2

Requested By: Arizona Minerals

SUZANNE SAINZ, RECORDER

SANTA CRUZ COUNTY, ARIZONA

04-18-2018 12:25 PM Recording Fee \$10.00

LOCATION NOTICE FOR LODE MINING CLAIM

NOTICE IS HEREBY GIVEN that the SHELL-701 lode mining claim
has been located

By: ARIZONA MINERALS, INC.
2210 East Fort Lowell Road
TUCSON, AZ 85719

BLM
Date
Stamp

PHOENIX, ARIZONA

2018 APR 26 P 1:54

RECEIVED

The general course of this claim is EAST TO WEST and it is situated in the Harshaw and Patagonia Mining Districts, SANTA CRUZ County, Arizona. This claim is 1313 feet long and 234 feet wide constituting 117 feet on each side of the centerline.

This claim runs from the location monument on the centerline on which this location notice is posted approximately 25 feet in a(n) WESTERLY direction to the WEST end line and 1288 feet in a(n) EASTERLY direction to the EAST end line. This claim is marked by six monuments, one at each corner and one at the center of each end line of the claim.

The location monument on which this notice is posted is situated within Section 34, Township 22 SOUTH, Range 16 EAST, from the Gila and Salt River Meridian, and this claim encompasses portions of the following quarter section (s), section (s), Township (s) and Range (s) NE 1/4 OF SECTION 34 & SE 1/4 OF SECTION 27, T. 22S, R. 16E, from the Gila and Salt River Meridian, Arizona.

The locality of this claim with reference to some natural object or permanent monument and additional information (if any) concerning its locality are as follows: THE NORTHEAST CORNER OF THE CLAIM IS LOCATED N88°49'W, 14.7 FEET FROM THE NORTHEAST CORNER OF SECTION 34, T. 22S, R. 16E, FROM THE GILA AND SALT RIVER MERIDIAN, SANTA CRUZ COUNTY, AZ.

DATED AND POSTED on the ground this 17 day of MARCH, 20 18.

Arizona Minerals Inc.

WITNESS: RM 4 State BY: Leonard J.

J. Leonard Fontes, Jr.
of JLF2 Consulting, LLC
1213 N. Torino Avenue
Tucson, AZ 85712
AS AGENT FOR Arizona Minerals, Inc.

ANCH50640

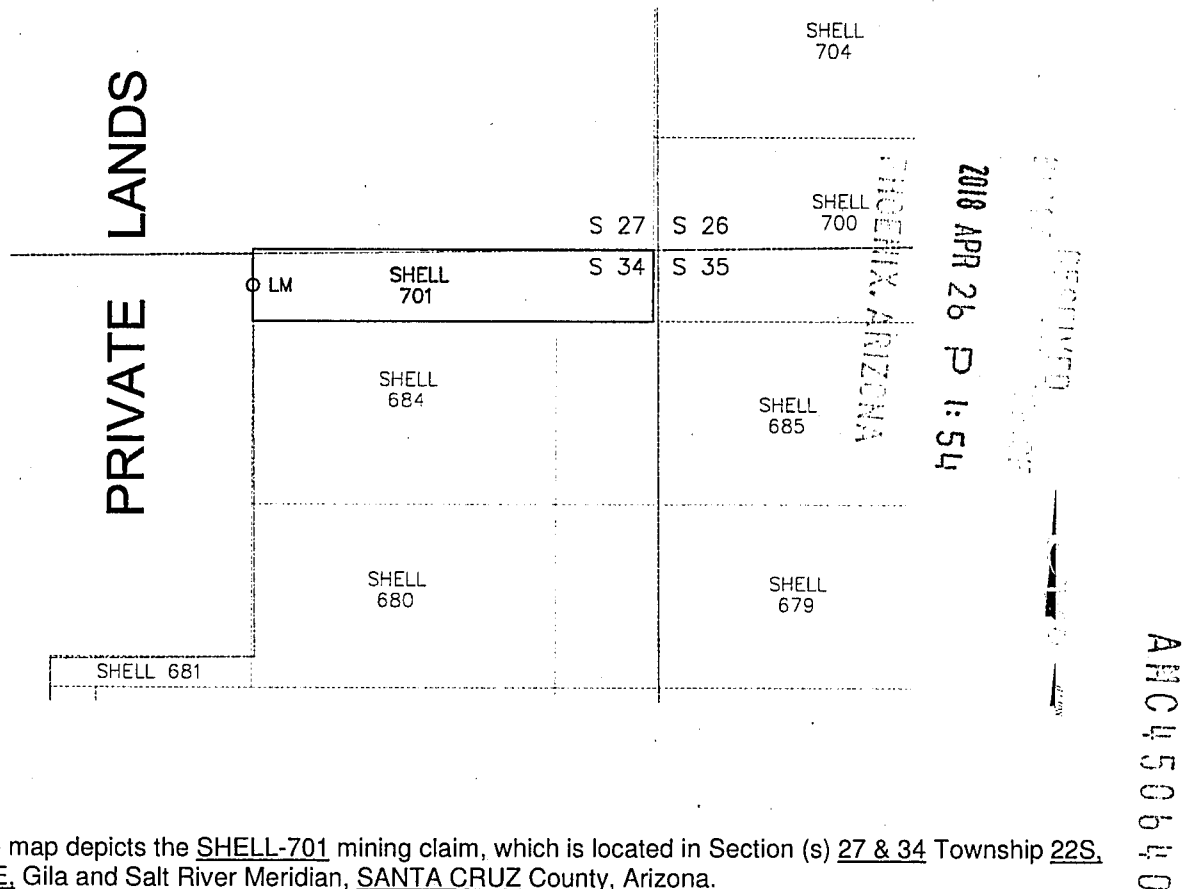
When Filed Return To:

ARIZONA MINERALS, INC.
2210 East Fort Lowell Road
TUCSON, AZ 85719

MINING CLAIM MAP

1" = 600'

LODE (X) PLACER ()



1. The above map depicts the SHELL-701 mining claim, which is located in Section (s) 27 & 34 Township 22S, Range 16E, Gila and Salt River Meridian, SANTA CRUZ County, Arizona.
2. The types of corner and end center monuments and location monument used are as follows: 2"X2"X5' WOOD POSTS WITH MARKED ALUMINUM TAGS, IN ROCK CAIRNS. All location monuments (LM) are offset 25 feet from the noted end center monument along the center line of the claim unless otherwise noted. The location monument has been placed outside patented ground.
3. The bearings in degrees between claim corners are: East/West lines run EAST and North/South lines run NORTH, as depicted on the map or as stated on page 1 of this notice, and are surface distances. All ties to Claim monuments are in grid bearing and distance to reference monument.
4. All claims in this block are contiguous.

When Filed Return To:

ARIZONA MINERALS, INC.
2210 East Fort Lowell Road
TUCSON, AZ 85719



2018-02624

Page 1 of 2

Requested By: Arizona Minerals
SUZANNE SAINZ, RECORDER
SANTA CRUZ COUNTY, ARIZONA
04-18-2018 12:25 PM Recording Fee \$10.00

LOCATION NOTICE FOR LODE MINING CLAIM

NOTICE IS HEREBY GIVEN that the SHELL-702 lode mining claim
has been located

By: ARIZONA MINERALS, INC.
2210 East Fort Lowell Road
TUCSON, AZ 85719

BLM
Date
Stamp

RECEIVED
2018 APR 26 P 1:54
PHOENIX, ARIZONA

The general course of this claim is EAST TO WEST and it is situated in the Harshaw and Patagonia Mining Districts, SANTA CRUZ County, Arizona. This claim is 825 feet long and 600 feet wide constituting 300 feet on each side of the centerline.

This claim runs from the location monument on the centerline on which this location notice is posted approximately 25 feet in a(n) EASTERLY direction to the EAST end line and 800 feet in a(n) WESTERLY direction to the WEST end line. This claim is marked by six monuments, one at each corner and one at the center of each end line of the claim.

The location monument on which this notice is posted is situated within Section 27, Township 22 SOUTH, Range 16 EAST, from the Gila and Salt River Meridian, and this claim encompasses portions of the following quarter section (s), section (s), Township (s) and Range (s) SW & SE 1/4'S OF SECTION 27, & NW & NE 1/4'S OF SECTION 34, T. 22S, R. 16E, from the Gila and Salt River Meridian, Arizona.

The locality of this claim with reference to some natural object or permanent monument and additional information (if any) concerning its locality are as follows: THE NORTHEAST CORNER OF THE CLAIM IS LOCATED N82°58'W, 2,664.8 FEET FROM THE SOUTHEAST CORNER OF SECTION 27, T. 22S, R. 16E. FROM THE GILA AND SALT RIVER MERIDIAN, SANTA CRUZ COUNTY, AZ.

DATED AND POSTED on the ground this 17 day of MARCH, 20 18.

WITNESS:

RM & Skto

Arizona Minerals Inc.

BY:

J. Leonard Fontes, Jr.

J. Leonard Fontes, Jr.
of JLF2 Consulting, LLC
1213 N. Torino Avenue
Tucson, AZ 85712
AS AGENT FOR Arizona Minerals, Inc.

ANC450641

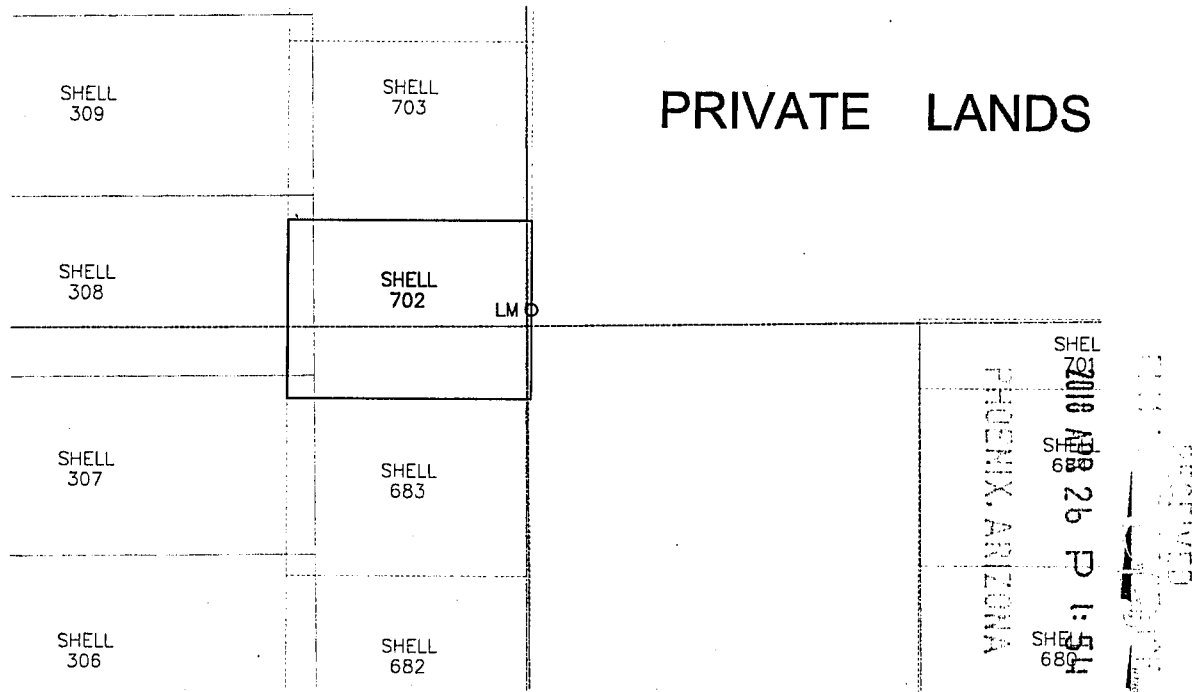
When Filed Return To:

ARIZONA MINERALS, INC.
2210 East Fort Lowell Road
TUCSON, AZ 85719

MINING CLAIM MAP

1" = 600'

LODE (X) PLACER ()




1. The above map depicts the SHELL-702 mining claim, which is located in Section (s) 27 & 34 Township 22S, Range 16E, Gila and Salt River Meridian, SANTA CRUZ County, Arizona.
2. The types of corner and end center monuments and location monument used are as follows: 2"X2"X5' WOOD POSTS WITH MARKED ALUMINUM TAGS, IN ROCK CAIRNS. All location monuments (LM) are offset 25 feet from the noted end center monument along the center line of the claim unless otherwise noted. The location monument has been placed outside patented ground.
3. The bearings in degrees between claim corners are: East/West lines run EAST and North/South lines run NORTH, as depicted on the map or as stated on page 1 of this notice, and are surface distances. All ties to Claim monuments are in grid bearing and distance to reference monument.
4. All claims in this block are contiguous.

AMC 450641

When Filed Return To:

ARIZONA MINERALS, INC.
2210 East Fort Lowell Road
TUCSON, AZ 85719



2018-02625

Page 1 of 2

Requested By: Arizona Minerals

SUZANNE SAINZ, RECORDER

SANTA CRUZ COUNTY, ARIZONA

04-18-2018 12:25 PM Recording Fee \$10.00

LOCATION NOTICE FOR LODE MINING CLAIM

NOTICE IS HEREBY GIVEN that the SHELL-703 lode mining claim
has been located

By: ARIZONA MINERALS, INC.
2210 East Fort Lowell Road
TUCSON, AZ 85719

BLM
Date
Stamp

PHOENIX, ARIZONA
2018 APR 26 P 1:54

The general course of this claim is EAST TO WEST and it is situated in the Harshaw and Patagonia Mining Districts, SANTA CRUZ County, Arizona. This claim is 825 feet long and 600 feet wide constituting 300 feet on each side of the centerline.

This claim runs from the location monument on the centerline on which this location notice is posted approximately 25 feet in a(n) EASTERLY direction to the EAST end line and 800 feet in a(n) WESTERLY direction to the WEST end line. This claim is marked by six monuments, one at each corner and one at the center of each end line of the claim.

The location monument on which this notice is posted is situated within Section 27, Township 22 SOUTH, Range 16 EAST, from the Gila and Salt River Meridian, and this claim encompasses portions of the following quarter section (s), section (s), Township (s) and Range (s) SW & SE 1/4'S OF SECTION 27, T. 22S, R. 16E, from the Gila and Salt River Meridian, Arizona.

The locality of this claim with reference to some natural object or permanent monument and additional information (if any) concerning its locality are as follows: THE NORTHEAST CORNER OF THE CLAIM IS LOCATED N70°42'W, 2,802.2 FEET FROM THE SOUTHEAST CORNER OF SECTION 27, T. 22S, R. 16E, FROM THE GILA AND SALT RIVER MERIDIAN, SANTA CRUZ COUNTY, AZ.

DATED AND POSTED on the ground this 17 day of MARCH, 20 18.

Arizona Minerals Inc.

WITNESS:

Att & State

BY:

Leonard J.

J. Leonard Fontes, Jr.
of JLF2 Consulting, LLC
1213 N. Torino Avenue
Tucson, AZ 85712
AS AGENT FOR Arizona Minerals, Inc.

ANCH50642

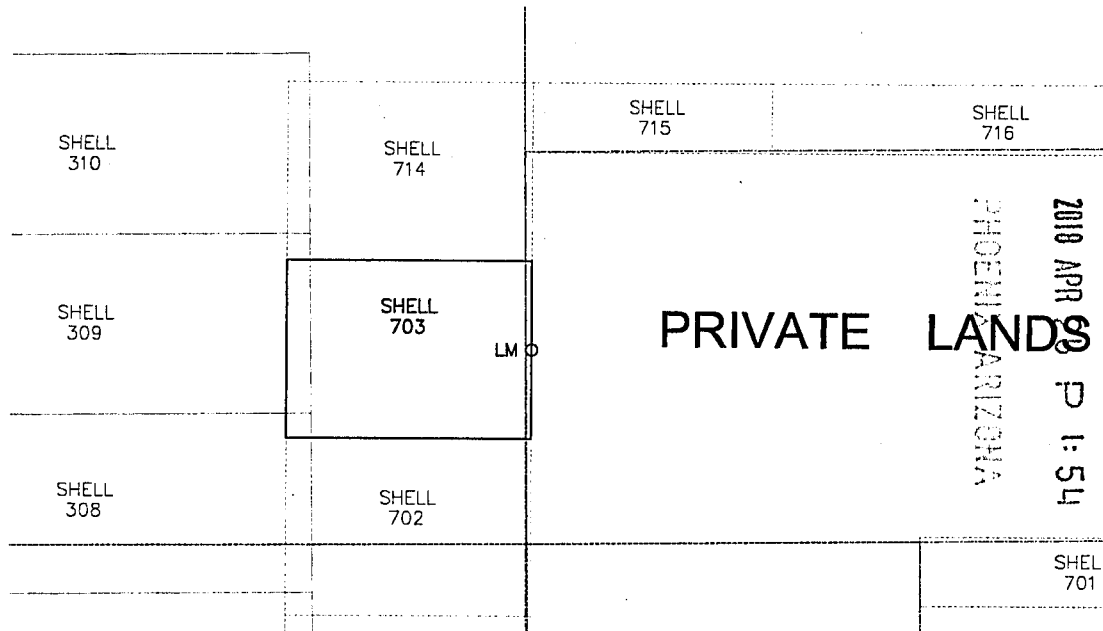
When Filed Return To:

ARIZONA MINERALS, INC.
2210 East Fort Lowell Road
TUCSON, AZ 85719

MINING CLAIM MAP

1" = 600'

LODE (X) PLACER ()



1. The above map depicts the SHELL-703 mining claim, which is located in Section (s) 27 Township 22S, Range 16E, Gila and Salt River Meridian, SANTA CRUZ County, Arizona.
2. The types of corner and end center monuments and location monument used are as follows: 2"X2"X5' WOOD POSTS WITH MARKED ALUMINUM TAGS, IN ROCK CAIRNS. All location monuments (LM) are offset 25 feet from the noted end center monument along the center line of the claim unless otherwise noted. The location monument has been placed outside patented ground.
3. The bearings in degrees between claim corners are: East/West lines run EAST and North/South lines run NORTH, as depicted on the map or as stated on page 1 of this notice, and are surface distances. All ties to Claim monuments are in grid bearing and distance to reference monument.
4. All claims in this block are contiguous.

ANC 450 b 2

AMC 15043

When Filed Return To:

ARIZONA MINERALS, INC.
2210 East Fort Lowell Road
TUCSON, AZ 85719



2018-02626

Page 1 of 2

Requested By: Arizona Minerals
SUZANNE SAINZ, RECORDER
SANTA CRUZ COUNTY, ARIZONA
04-18-2018 12:25 PM Recording Fee \$10.00

LOCATION NOTICE FOR LODE MINING CLAIM

NOTICE IS HEREBY GIVEN that the SHELL-704 lode mining claim
has been located

By: ARIZONA MINERALS, INC.
2210 East Fort Lowell Road
TUCSON, AZ 85719

BLM
Date
Stamp

PHOENIX, ARIZONA

2018 APR 26 PM 1:54

The general course of this claim is SOUTH TO NORTH and it is situated in the Harshaw and Patagonia Mining Districts, SANTA CRUZ County, Arizona. This claim is 600 feet long and 200 feet wide constituting 100 feet on each side of the centerline.

This claim runs from the location monument on the centerline on which this location notice is posted approximately 25 feet in a(n) SOUTHERLY direction to the SOUTH end line and 575 feet in a(n) NORTHERLY direction to the NORTH end line. This claim is marked by six monuments, one at each corner and one at the center of each end line of the claim.

The location monument on which this notice is posted is situated within Section 35, Township 22 SOUTH, Range 16 EAST, from the Gila and Salt River Meridian, and this claim encompasses portions of the following quarter section (s), section (s), Township (s) and Range (s) SW 1/4 OF SECTION 26, & NW 1/4 OF SECTION 35, T. 22S, R. 16E, from the Gila and Salt River Meridian, Arizona.

The locality of this claim with reference to some natural object or permanent monument and additional information (if any) concerning its locality are as follows: THE NORTHEAST CORNER OF THE CLAIM IS LOCATED N75°00'E, 1,413.1 FEET FROM THE SOUTHWEST CORNER OF SECTION 26, T. 22S, R. 16E, FROM THE GILA AND SALT RIVER MERIDIAN, SANTA CRUZ COUNTY, AZ.

DATED AND POSTED on the ground this 24 day of MARCH, 2018.

WITNESS:

M & S

Arizona Minerals Inc.

BY:

Leonard

J. Leonard Fontes, Jr.
of JLF2 Consulting, LLC
1213 N. Torino Avenue
Tucson, AZ 85712
AS AGENT FOR Arizona Minerals, Inc.

AMC450643

When Filed Return To:

ARIZONA MINERALS, INC.
2210 East Fort Lowell Road
TUCSON, AZ 85719



2018-02627

Page 1 of 2

Requested By: Arizona Minerals

SUZANNE SAINZ, RECORDER

SANTA CRUZ COUNTY, ARIZONA

04-18-2018 12:25 PM Recording Fee \$10.00

LOCATION NOTICE FOR LODE MINING CLAIM

NOTICE IS HEREBY GIVEN that the SHELL-705 lode mining claim
has been located

By: ARIZONA MINERALS, INC.

2210 East Fort Lowell Road

TUCSON, AZ 85719

BLM
Date
Stamp

2018 APR 26 PM 1:54
PHOENIX, ARIZONA

The general course of this claim is EAST TO WEST and it is situated in the Harshaw and Patagonia Mining Districts, SANTA CRUZ County, Arizona. This claim is 1300 feet long and 600 feet wide constituting 300 feet on each side of the centerline.

This claim runs from the location monument on the centerline on which this location notice is posted approximately 25 feet in a(n) WESTERLY direction to the WEST end line and 1275 feet in a(n) EASTERLY direction to the EAST end line

This claim is marked by six monuments, one at each corner and one at the center of each end line of the claim.

The location monument on which this notice is posted is situated within Section 26, Township 22 SOUTH, Range 16 EAST, from the Gila and Salt River Meridian, and this claim encompasses portions of the following quarter section (s), section (s), Township (s) and Range (s) SW & SE 1/4'S OF SECTION 26, T. 22S, R. 16E, from the Gila and Salt River Meridian, Arizona.

The locality of this claim with reference to some natural object or permanent monument and additional information (if any) concerning its locality are as follows: THE NORTHEAST CORNER OF THE CLAIM IS LOCATED N70°05'E, 2,834.6 FEET FROM THE SOUTHWEST CORNER OF SECTION 26, T. 22S, R. 16E, FROM THE GILA AND SALT RIVER MERIDIAN, SANTA CRUZ COUNTY, AZ.

DATED AND POSTED on the ground this 24 day of MARCH, 20 18.

Arizona Minerals Inc.

WITNESS:

M & Site

BY:

Leonard

J. Leonard Fontes, Jr.
of JLF2 Consulting, LLC
1213 N. Torino Avenue
Tucson, AZ 85712
AS AGENT FOR Arizona Minerals, Inc.

ANC450644

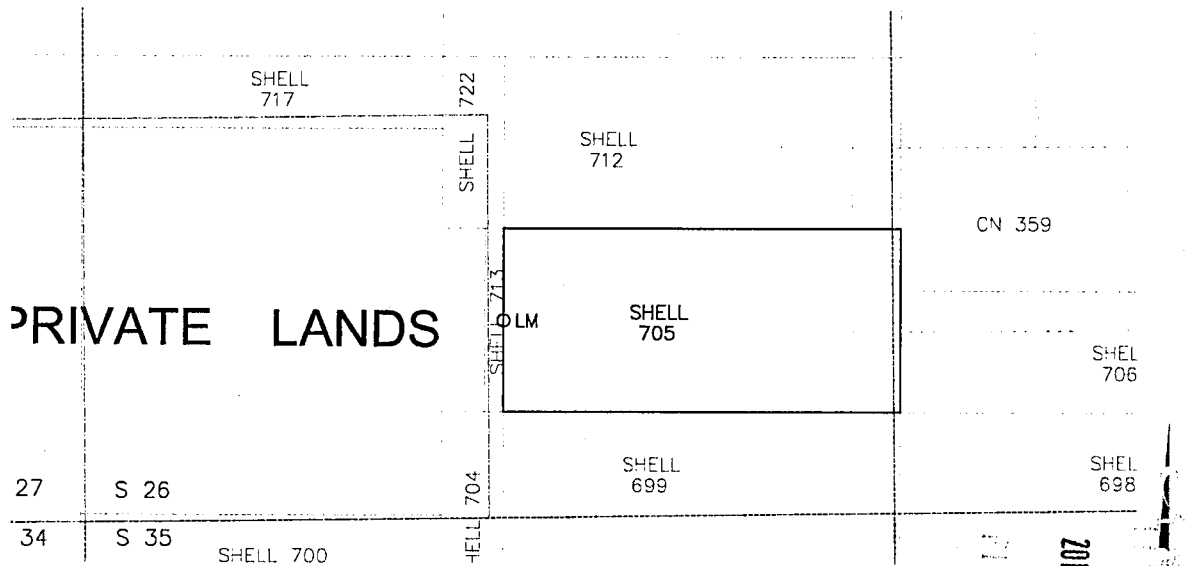
When Filed Return To:

ARIZONA MINERALS, INC.
2210 East Fort Lowell Road
TUCSON, AZ 85719

MINING CLAIM MAP

1" = 600'

LODE (X) PLACER ()



1. The above map depicts the SHELL-705 mining claim, which is located in Section (s) 26, Township 22S, Range 16E, Gila and Salt River Meridian, SANTA CRUZ County, Arizona.
2. The types of corner and end center monuments and location monument used are as follows: 2"X2"X5' WOOD POSTS WITH MARKED ALUMINUM TAGS, IN ROCK CAIRNS. All location monuments (LM) are offset 25 feet from the noted end center monument along the center line of the claim unless otherwise noted. The location monument has been placed outside patented ground.
3. The bearings in degrees between claim corners are: East/West lines run EAST and North/South lines run NORTH, as depicted on the map or as stated on page 1 of this notice, and are surface distances. All ties to Claim monuments are in grid bearing and distance to reference monument.
4. All claims in this block are contiguous.

PHOENIX, ARIZONA

2018 APR 26 PM 5:53

ANC450644

When Filed Return To:

ARIZONA MINERALS, INC.
2210 East Fort Lowell Road
TUCSON, AZ 85719



2018-02628

Page 1 of 2

Requested By: Arizona Minerals

SUZANNE SAINZ, RECORDER

SANTA CRUZ COUNTY, ARIZONA

04-18-2018 12:25 PM Recording Fee \$10.00

LOCATION NOTICE FOR LODE MINING CLAIM

NOTICE IS HEREBY GIVEN that the SHELL-706 lode mining claim
has been located

By: ARIZONA MINERALS, INC.
2210 East Fort Lowell Road
TUCSON, AZ 85719

BLM
Date
Stamp

PHOENIX, ARIZONA

2018 APR 26 P 1:55

RECORDED

The general course of this claim is EAST TO WEST and it is situated in the Harshaw and Patagonia Mining Districts, SANTA CRUZ County, Arizona. This claim is 1500 feet long and 400 feet wide constituting 200 feet on each side of the centerline.

This claim runs from the location monument on the centerline on which this location notice is posted approximately 25 feet in a(n) EASTERLY direction to the EAST end line and 1475 feet in a(n) WESTERLY direction to the WEST end line. This claim is marked by six monuments, one at each corner and one at the center of each end line of the claim.

The location monument on which this notice is posted is situated within Section 26, Township 22 SOUTH, Range 16 EAST, from the Gila and Salt River Meridian, and this claim encompasses portions of the following quarter section (s), section (s), Township (s) and Range (s) SE ¼ OF SECTION 26, T. 22S, R. 16E, from the Gila and Salt River Meridian, Arizona.

The locality of this claim with reference to some natural object or permanent monument and additional information (if any) concerning its locality are as follows: THE NORTHEAST CORNER OF THE CLAIM IS LOCATED N58°15'W, 1,323.7 FEET FROM THE SOUTHEAST CORNER OF SECTION 26, T. 22S, R. 16E, FROM THE GILA AND SALT RIVER MERIDIAN, SANTA CRUZ COUNTY, AZ.

DATED AND POSTED on the ground this 24 day of MARCH, 20 18.

WITNESS: M & S BY: Leonard J.

Arizona Minerals Inc.

J. Leonard Fontes, Jr.
of JLF2 Consulting, LLC
1213 N. Torino Avenue
Tucson, AZ 85712
AS AGENT FOR Arizona Minerals, Inc.

ANCH50645

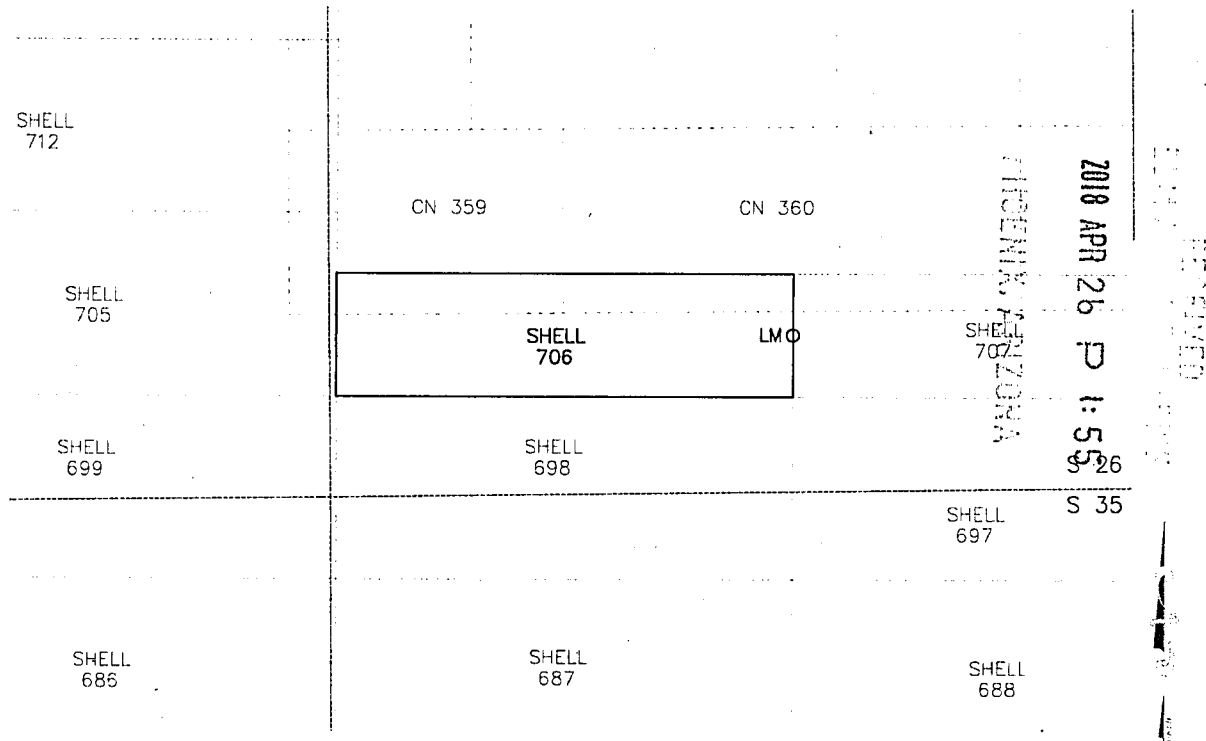
When Filed Return To:

ARIZONA MINERALS, INC.
2210 East Fort Lowell Road
TUCSON, AZ 85719

MINING CLAIM MAP

1" = 600'

LODE (X) PLACER ()



1. The above map depicts the SHELL-706 mining claim, which is located in Section (s) 26 Township 22S, Range 16E, Gila and Salt River Meridian, SANTA CRUZ County, Arizona.
2. The types of corner and end center monuments and location monument used are as follows: 2"X2"X5' WOOD POSTS WITH MARKED ALUMINUM TAGS, IN ROCK CAIRNS. All location monuments (LM) are offset 25 feet from the noted end center monument along the center line of the claim unless otherwise noted. The location monument has been placed outside patented ground.
3. The bearings in degrees between claim corners are: East/West lines run EAST and North/South lines run NORTH, as depicted on the map or as stated on page 1 of this notice, and are surface distances. All ties to Claim monuments are in grid bearing and distance to reference monument.
4. All claims in this block are contiguous.

AHC450645

When Filed Return To:

ARIZONA MINERALS, INC.
2210 East Fort Lowell Road
TUCSON, AZ 85719



2018-07-12

Page 1 of 2

Requested By: Arizona Minerals

SUZANNE SAINZ, RECORDER

SANTA CRUZ COUNTY, ARIZONA

04-18-2018 12:25 PM Recording Fee \$10.00

LOCATION NOTICE FOR LODE MINING CLAIM

NOTICE IS HEREBY GIVEN that the SHELL-707 lode mining claim
has been located

By: ARIZONA MINERALS, INC.
2210 East Fort Lowell Road
TUCSON, AZ 85719

BLM
Date
Stamp

2018 APR 26
PHOENIX, ARIZONA

The general course of this claim is EAST TO WEST and it is situated in the Harshaw and Patagonia Mining Districts, SANTA CRUZ County, Arizona. This claim is 1500 feet long and 400 feet wide constituting 200 feet on each side of the centerline.

This claim runs from the location monument on the centerline on which this location notice is posted approximately 25 feet in a(n) WESTERLY direction to the WEST end line and 1475 feet in a(n) EASTERLY direction to the EAST end line. This claim is marked by six monuments, one at each corner and one at the center of each end line of the claim.

The location monument on which this notice is posted is situated within Section 26, Township 22 SOUTH, Range 16 EAST, from the Gila and Salt River Meridian, and this claim encompasses portions of the following quarter section (s), section (s), Township (s) and Range (s) SW ¼ OF SECTION 25 & SE ¼ OF SECTION 26, T. 22S, R. 16E, from the Gila and Salt River Meridian, Arizona.

The locality of this claim with reference to some natural object or permanent monument and additional information (if any) concerning its locality are as follows: THE NORTHEAST CORNER OF THE CLAIM IS LOCATED N28°16'E, 790.8 FEET FROM THE SOUTHWEST CORNER OF SECTION 25, T. 22S, R. 16E, FROM THE GILA AND SALT RIVER MERIDIAN, SANTA CRUZ COUNTY, AZ.

DATED AND POSTED on the ground this 24 day of MARCH, 20 18.

Arizona Minerals Inc.

WITNESS:

[Signature]

BY:

[Signature]

J. Leonard Fontes, Jr.
of JLF2 Consulting, LLC
1213 N. Torino Avenue
Tucson, AZ 85712
AS AGENT FOR Arizona Minerals, Inc.

AHC450646

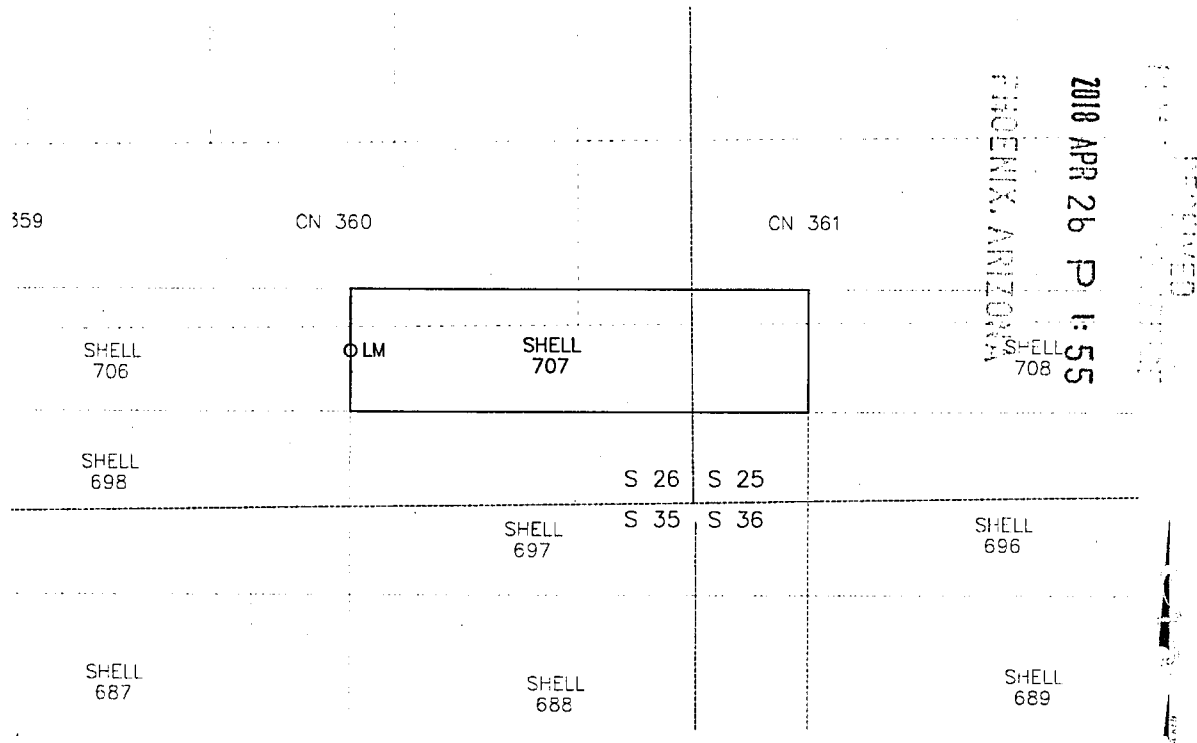
When Filed Return To:

ARIZONA MINERALS, INC.
2210 East Fort Lowell Road
TUCSON, AZ 85719

MINING CLAIM MAP

1" = 600'

LODE (X) PLACER ()



1. The above map depicts the SHELL-707 mining claim, which is located in Section (s) 26 & 25 Township 22S, Range 16E, Gila and Salt River Meridian, SANTA CRUZ County, Arizona.
2. The types of corner and end center monuments and location monument used are as follows: 2"X2"X5' WOOD POSTS WITH MARKED ALUMINUM TAGS, IN ROCK CAIRNS. All location monuments (LM) are offset 25 feet from the noted end center monument along the center line of the claim unless otherwise noted. The location monument has been placed outside patented ground.
3. The bearings in degrees between claim corners are: East/West lines run EAST and North/South lines run NORTH, as depicted on the map or as stated on page 1 of this notice, and are surface distances. All ties to Claim monuments are in grid bearing and distance to reference monument.
4. All claims in this block are contiguous.

AHC450646

When Filed Return To:

ARIZONA MINERALS, INC.
2210 East Fort Lowell Road
TUCSON, AZ 85719



2018-02630

Page 1 of 2

Requested By: Arizona Minerals
SUZANNE SAINZ, RECORDER
SANTA CRUZ COUNTY, ARIZONA
04-18-2018 12:25 PM Recording Fee \$10.00

LOCATION NOTICE FOR LODE MINING CLAIM

NOTICE IS HEREBY GIVEN that the SHELL-708 lode mining claim
has been located

By: ARIZONA MINERALS, INC.
2210 East Fort Lowell Road
TUCSON, AZ 85719

BLM
Date
Stamp

PHOENIX, ARIZONA

2018 APR 26 P 1:55

The general course of this claim is EAST TO WEST and it is situated in the Harshaw and Patagonia Mining Districts, SANTA CRUZ County, Arizona. This claim is 1500 feet long and 400 feet wide constituting 200 feet on each side of the centerline.

This claim runs from the location monument on the centerline on which this location notice is posted approximately 25 feet in a(n) EASTERLY direction to the EAST end line and 1475 feet in a(n) WESTERLY direction to the WEST end line. This claim is marked by six monuments, one at each corner and one at the center of each end line of the claim.

The location monument on which this notice is posted is situated within Section 25, Township 22 SOUTH, Range 16 EAST, from the Gila and Salt River Meridian, and this claim encompasses portions of the following quarter section (s), section (s), Township (s) and Range (s) SW 1/4 OF SECTION 25, T. 22S, R. 16E, from the Gila and Salt River Meridian, Arizona.

The locality of this claim with reference to some natural object or permanent monument and additional information (if any) concerning its locality are as follows: THE NORTHEAST CORNER OF THE CLAIM IS LOCATED N69°37'E, 1,999.6 FEET FROM THE SOUTHWEST CORNER OF SECTION 25, T. 22S, R. 16E, FROM THE GILA AND SALT RIVER MERIDIAN, SANTA CRUZ COUNTY, AZ.

DATED AND POSTED on the ground this 8 day of April, 20 18.

Arizona Minerals Inc.

WITNESS:

RM & STW

BY:

J. Leonard Fontes, Jr.

J. Leonard Fontes, Jr.
of JLF2 Consulting, LLC
1213 N. Torino Avenue
Tucson, AZ 85712
AS AGENT FOR Arizona Minerals, Inc.

AR0450647

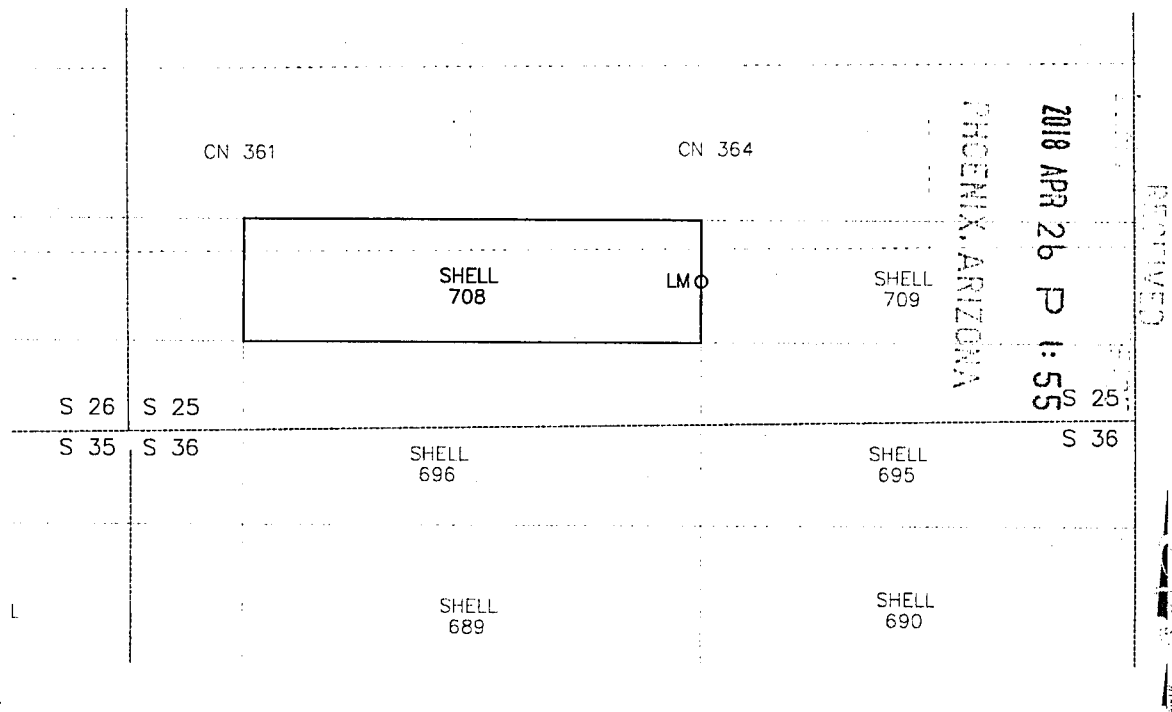
When Filed Return To:

ARIZONA MINERALS, INC.
2210 East Fort Lowell Road
TUCSON, AZ 85719

MINING CLAIM MAP

1" = 600'


LODE (X) PLACER ()



1. The above map depicts the SHELL-708 mining claim, which is located in Section (s) 25 Township 22S, Range 16E, Gila and Salt River Meridian, SANTA CRUZ County, Arizona.
2. The types of corner and end center monuments and location monument used are as follows: 2"X2"X5' WOOD POSTS WITH MARKED ALUMINUM TAGS, IN ROCK CAIRNS. All location monuments (LM) are offset 25 feet from the noted end center monument along the center line of the claim unless otherwise noted. The location monument has been placed outside patented ground.
3. The bearings in degrees between claim corners are: East/West lines run EAST and North/South lines run NORTH, as depicted on the map or as stated on page 1 of this notice, and are surface distances. All ties to Claim monuments are in grid bearing and distance to reference monument.
4. All claims in this block are contiguous.

When Filed Return To:

ARIZONA MINERALS, INC.
2210 East Fort Lowell Road
TUCSON, AZ 85719



2018-04-18

Page 1 of 2

Requested By: Arizona Minerals

SUZANNE SAINZ, RECORDER


SANTA CRUZ COUNTY, ARIZONA

04-18-2018 12:25 PM Recording Fee \$10.00

LOCATION NOTICE FOR LODE MINING CLAIM

NOTICE IS HEREBY GIVEN that the SHELL-709 lode mining claim
has been located

By: ARIZONA MINERALS, INC.
2210 East Fort Lowell Road
TUCSON, AZ 85719



The general course of this claim is EAST TO WEST and it is situated in the Harshaw and Patagonia Mining Districts, SANTA CRUZ County, Arizona. This claim is 1500 feet long and 400 feet wide constituting 200 feet on each side of the centerline.

This claim runs from the location monument on the centerline on which this location notice is posted approximately 25 feet in a(n) WESTERLY direction to the WEST end line and 1475 feet in a(n) EASTERLY direction to the EAST end line. This claim is marked by six monuments, one at each corner and one at the center of each end line of the claim.

The location monument on which this notice is posted is situated within Section 25, Township 22 SOUTH, Range 16 EAST, from the Gila and Salt River Meridian, and this claim encompasses portions of the following quarter section (s), section (s), Township (s) and Range (s) SE & SW 1/4'S OF SECTION 25, T. 22S, R. 16E, & SW 1/4 OF SECTION 30, T22S, R17E, from the Gila and Salt River Meridian, Arizona.

The locality of this claim with reference to some natural object or permanent monument and additional information (if any) concerning its locality are as follows: THE NORTHEAST CORNER OF THE CLAIM IS LOCATED N03°57'E, 1,094.3 FEET FROM THE SOUTHWEST CORNER OF SECTION 30, T. 22S, R. 17E, FROM THE GILA AND SALT RIVER MERIDIAN, SANTA CRUZ COUNTY, AZ.

DATED AND POSTED on the ground this 8 day of April, 20 18.

Arizona Minerals Inc.

WITNESS: AM & State

BY: Leonard J. Fuentes

J. Leonard Fuentes, Jr.
of JLF2 Consulting, LLC
1213 N. Torino Avenue
Tucson, AZ 85712
AS AGENT FOR Arizona Minerals, Inc.

AHC450648

1. The above map depicts the SHELL-709 mining claim, which is located in Section (s) 25 Township 22S, Range 16E, & Section (s) 30 Township 22S, Range 17E, Gila and Salt River Meridian, SANTA CRUZ County, Arizona.
2. The types of corner and end center monuments and location monument used are as follows: 2"X2"X5' WOOD POSTS WITH MARKED ALUMINUM TAGS, IN ROCK CAIRNS. All location monuments (LM) are offset 25 feet from the noted end center monument along the center line of the claim unless otherwise noted. The location monument has been placed outside patented ground.
3. The bearings in degrees between claim corners are: East/West lines run EAST and North/South lines run NORTH, as depicted on the map or as stated on page 1 of this notice, and are surface distances. All ties to Claim monuments are in grid bearing and distance to reference monument.
4. All claims in this block are contiguous.

When Filed Return To:

ARIZONA MINERALS, INC.
2210 East Fort Lowell Road
TUCSON, AZ 85719



2018-02632

Page 1 of 2

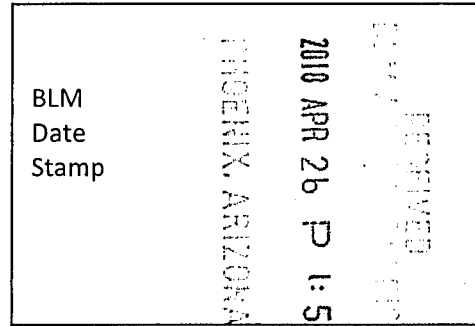
Requested By: Arizona Minerals
SUZANNE SAINZ, RECORDER
SANTA CRUZ COUNTY, ARIZONA

04-18-2018 12:25 PM Recording Fee \$10.00

LOCATION NOTICE FOR LODE MINING CLAIM

NOTICE IS HEREBY GIVEN that the SHELL-710 lode mining claim
has been located

By: ARIZONA MINERALS, INC.
2210 East Fort Lowell Road
TUCSON, AZ 85719



The general course of this claim is EAST TO WEST and it is situated in the Harshaw and Patagonia Mining Districts, SANTA CRUZ County, Arizona. This claim is 1500 feet long and 400 feet wide constituting 200 feet on each side of the centerline.

This claim runs from the location monument on the centerline on which this location notice is posted approximately 25 feet in a(n) EASTERLY direction to the EAST end line and 1475 feet in a(n) WESTERLY direction to the WEST end line. This claim is marked by six monuments, one at each corner and one at the center of each end line of the claim.

The location monument on which this notice is posted is situated within Section 30, Township 22 SOUTH, Range 17 EAST, from the Gila and Salt River Meridian, and this claim encompasses portions of the following quarter section (s), section (s), Township (s) and Range (s) SW 1/4 OF SECTION 30, T. 22S, R. 17E, from the Gila and Salt River Meridian, Arizona.

The locality of this claim with reference to some natural object or permanent monument and additional information (if any) concerning its locality are as follows: THE NORTHEAST CORNER OF THE CLAIM IS LOCATED N55°17'E, 1,916.7 FEET FROM THE NORTHWEST CORNER OF SECTION 31, T. 22S, R. 17E, FROM THE GILA AND SALT RIVER MERIDIAN, SANTA CRUZ COUNTY, AZ.

DATED AND POSTED on the ground this 14 day of April, 20 18.

Arizona Minerals Inc.

WITNESS: RM 4 Stew

BY: J. Leonard Fontes, Jr.

J. Leonard Fontes, Jr.
of JLF2 Consulting, LLC
1213 N. Torino Avenue
Tucson, AZ 85712
AS AGENT FOR Arizona Minerals, Inc.

ANC450649

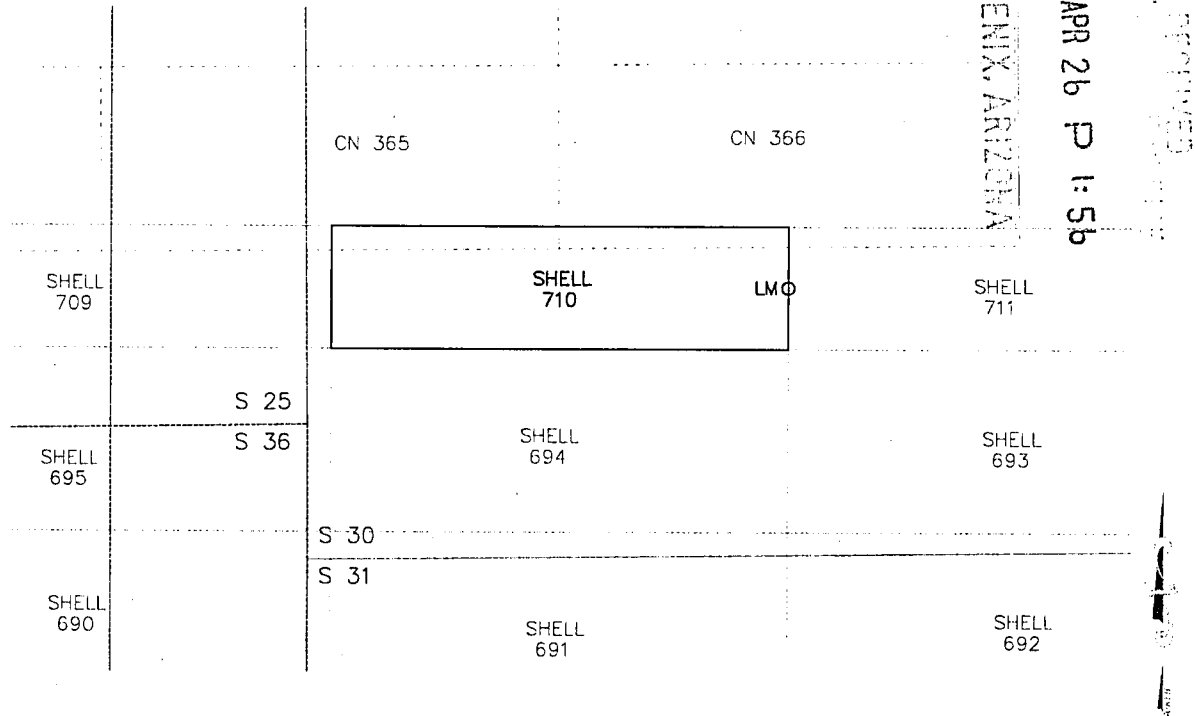
When Filed Return To:

ARIZONA MINERALS, INC.
2210 East Fort Lowell Road
TUCSON, AZ 85719

MINING CLAIM MAP

1" = 600'

LODE (X) PLACER ()




1. The above map depicts the SHELL-710 mining claim, which is located in Section (s) 30 Township 22S, Range 17E, Gila and Salt River Meridian, SANTA CRUZ County, Arizona.
2. The types of corner and end center monuments and location monument used are as follows: 2"X2"X5' WOOD POSTS WITH MARKED ALUMINUM TAGS, IN ROCK CAIRNS. All location monuments (LM) are offset 25 feet from the noted end center monument along the center line of the claim unless otherwise noted. The location monument has been placed outside patented ground.
3. The bearings in degrees between claim corners are: East/West lines run EAST and North/South lines run NORTH, as depicted on the map or as stated on page 1 of this notice, and are surface distances. All ties to Claim monuments are in grid bearing and distance to reference monument.
4. All claims in this block are contiguous.

AHC450649

When Filed Return To:

ARIZONA MINERALS, INC.
2210 East Fort Lowell Road
TUCSON, AZ 85719



2018-02633

Page 1 of 2

Requested By: Arizona Minerals
SUZANNE SAINZ, RECORDER
SANTA CRUZ COUNTY, ARIZONA

04-18-2018 12:25 PM Recording Fee \$10.00

LOCATION NOTICE FOR LODE MINING CLAIM

NOTICE IS HEREBY GIVEN that the SHELL-711 lode mining claim
has been located

By: ARIZONA MINERALS, INC.
2210 East Fort Lowell Road
TUCSON, AZ 85719

BLM
Date
Stamp

PHOENIX, ARIZONA

2018 APR 26 PM 1:56

The general course of this claim is EAST TO WEST and it is situated in the Harshaw and Patagonia Mining Districts, SANTA CRUZ County, Arizona. This claim is 1500 feet long and 400 feet wide constituting 200 feet on each side of the centerline.

This claim runs from the location monument on the centerline on which this location notice is posted approximately 25 feet in a(n) WESTERLY direction to the WEST end line and 1475 feet in a(n) EASTERLY direction to the EAST end line. This claim is marked by six monuments, one at each corner and one at the center of each end line of the claim.

The location monument on which this notice is posted is situated within Section 30, Township 22 SOUTH, Range 17 EAST, from the Gila and Salt River Meridian, and this claim encompasses portions of the following quarter section (s), section (s), Township (s) and Range (s) SW & SE 1/4'S OF SECTION 30, T. 22S, R. 17E, from the Gila and Salt River Meridian, Arizona.

The locality of this claim with reference to some natural object or permanent monument and additional information (if any) concerning its locality are as follows: THE NORTHEAST CORNER OF THE CLAIM IS LOCATED N70°27'E, 3,263.5 FEET FROM THE NORTHWEST CORNER OF SECTION 31, T. 22S, R. 17E, FROM THE GILA AND SALT RIVER MERIDIAN, SANTA CRUZ COUNTY, AZ.

DATED AND POSTED on the ground this 14 day of April, 20 18.

Arizona Minerals Inc.

WITNESS:

M & S

BY:

Leonard J. Fontes

J. Leonard Fontes, Jr.
of JLF2 Consulting, LLC
1213 N. Torino Avenue
Tucson, AZ 85712
AS AGENT FOR Arizona Minerals, Inc.

ANIC450650

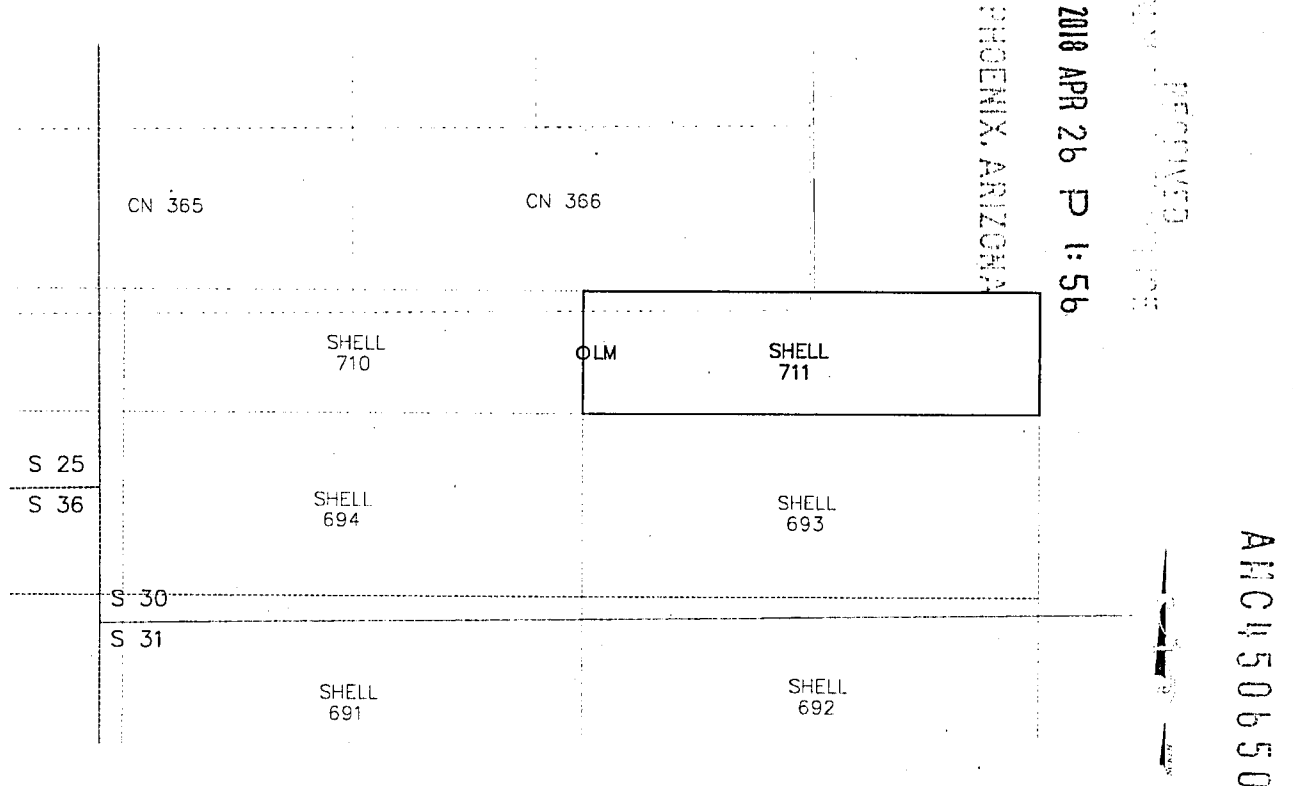
When Filed Return To:

ARIZONA MINERALS, INC.
2210 East Fort Lowell Road
TUCSON, AZ 85719

MINING CLAIM MAP

1" = 600'


LODE (X) PLACER ()



1. The above map depicts the SHELL-711 mining claim, which is located in Section (s) 30 Township 22S, Range 17E, Gila and Salt River Meridian, SANTA CRUZ County, Arizona.
2. The types of corner and end center monuments and location monument used are as follows: 2"X2"X5' WOOD POSTS WITH MARKED ALUMINUM TAGS, IN ROCK CAIRNS. All location monuments (LM) are offset 25 feet from the noted end center monument along the center line of the claim unless otherwise noted. The location monument has been placed outside patented ground.
3. The bearings in degrees between claim corners are: East/West lines run EAST and North/South lines run NORTH, as depicted on the map or as stated on page 1 of this notice, and are surface distances. All ties to Claim monuments are in grid bearing and distance to reference monument.
4. All claims in this block are contiguous.

When Filed Return To:

ARIZONA MINERALS, INC.
2210 East Fort Lowell Road
TUCSON, AZ 85719



2018-02634

Page 1 of 2

Requested By: Arizona Minerals

SUZANNE SAINZ, RECORDER

SANTA CRUZ COUNTY, ARIZONA

04-18-2018 12:25 PM Recording Fee \$10.00

LOCATION NOTICE FOR LODE MINING CLAIM

NOTICE IS HEREBY GIVEN that the SHELL-712 lode mining claim
has been located

By: ARIZONA MINERALS, INC.
2210 East Fort Lowell Road
TUCSON, AZ 85719

BLM
Date
Stamp

PHOENIX, ARIZONA

2018 APR 26 P 1:56

The general course of this claim is EAST TO WEST and it is situated in the Harshaw and Patagonia Mining Districts, SANTA CRUZ County, Arizona. This claim is 1300 feet long and 560 feet wide constituting 280 feet on each side of the centerline.

This claim runs from the location monument on the centerline on which this location notice is posted approximately 25 feet in a(n) WESTERLY direction to the WEST end line and 1275 feet in a(n) EASTERLY direction to the EAST end line. This claim is marked by six monuments, one at each corner and one at the center of each end line of the claim.

The location monument on which this notice is posted is situated within Section 26, Township 22 SOUTH, Range 16 EAST, from the Gila and Salt River Meridian, and this claim encompasses portions of the following quarter section (s), section (s), Township (s) and Range (s) SW & SE 1/4'S OF SECTION 26, T. 22S, R. 16E, from the Gila and Salt River Meridian, Arizona.

The locality of this claim with reference to some natural object or permanent monument and additional information (if any) concerning its locality are as follows: THE NORTHEAST CORNER OF THE CLAIM IS LOCATED N60°12'E, 3,070.8 FEET FROM THE SOUTHWEST CORNER OF SECTION 26, T. 22S, R. 16E, FROM THE GILA AND SALT RIVER MERIDIAN, SANTA CRUZ COUNTY, AZ.

DATED AND POSTED on the ground this 24 day of MARCH, 20 18.

Arizona Minerals Inc.

WITNESS:

[Signature]

BY:

[Signature]

J. Leonard Fontes, Jr.
of JLF2 Consulting, LLC
1213 N. Torino Avenue
Tucson, AZ 85712
AS AGENT FOR Arizona Minerals, Inc.

AN0450651

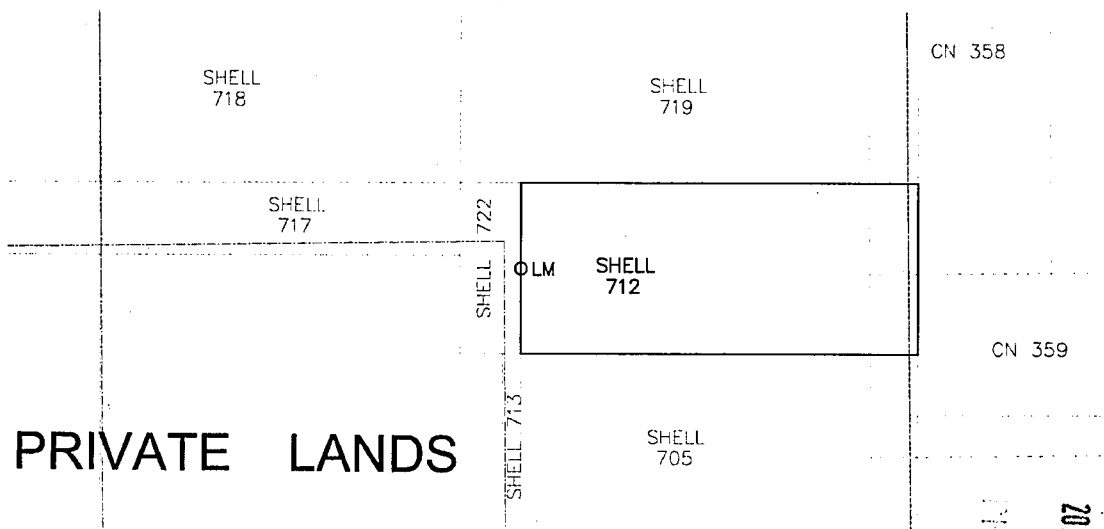
When Filed Return To:

ARIZONA MINERALS, INC.
2210 East Fort Lowell Road
TUCSON, AZ 85719

MINING CLAIM MAP

1" = 600'

LODE (X) PLACER ()



ANC450651

PHOENIX, ARIZONA


2018 APR 26 P 1:06

RECEIVED

1. The above map depicts the SHELL-712 mining claim, which is located in Section (s) 26, Township 22S, Range 16E, Gila and Salt River Meridian, SANTA CRUZ County, Arizona.
2. The types of corner and end center monuments and location monument used are as follows: 2"X2"X5' WOOD POSTS WITH MARKED ALUMINUM TAGS, IN ROCK CAIRNS. All location monuments (LM) are offset 25 feet from the noted end center monument along the center line of the claim unless otherwise noted. The location monument has been placed outside patented ground.
3. The bearings in degrees between claim corners are: East/West lines run EAST and North/South lines run NORTH, as depicted on the map or as stated on page 1 of this notice, and are surface distances. All ties to Claim monuments are in grid bearing and distance to reference monument.
4. All claims in this block are contiguous.

When Filed Return To:

ARIZONA MINERALS, INC.
2210 East Fort Lowell Road
TUCSON, AZ 85719



2018-02635

Page 1 of 2

Requested By: Arizona Minerals

SUZANNE SAINZ, RECORDER


SANTA CRUZ COUNTY, ARIZONA

04-18-2018 12:25 PM Recording Fee \$10.00

LOCATION NOTICE FOR LODE MINING CLAIM

NOTICE IS HEREBY GIVEN that the SHELL-713 lode mining claim
has been located

By: ARIZONA MINERALS, INC.
2210 East Fort Lowell Road
TUCSON, AZ 85719



The general course of this claim is SOUTH TO NORTH and it is situated in the Harshaw and Patagonia Mining Districts, SANTA CRUZ County, Arizona. This claim is 600 feet long and 60 feet wide constituting 30 feet on each side of the centerline.

This claim runs from the location monument on the centerline on which this location notice is posted approximately 25 feet in a(n) NORTHERLY direction to the NORTH end line and 575 feet in a(n) SOUTHERLY direction to the SOUTH end line. This claim is marked by six monuments, one at each corner and one at the center of each end line of the claim.

The location monument on which this notice is posted is situated within Section 26, Township 22 SOUTH, Range 16 EAST, from the Gila and Salt River Meridian, and this claim encompasses portions of the following quarter section (s), section (s), Township (s) and Range (s) SW 1/4 OF SECTION 26, T. 22S, R. 16E, from the Gila and Salt River Meridian, Arizona.

The locality of this claim with reference to some natural object or permanent monument and additional information (if any) concerning its locality are as follows: THE NORTHEAST CORNER OF THE CLAIM IS LOCATED N54°43'E, 1,672.1 FEET FROM THE SOUTHWEST CORNER OF SECTION 26, T. 22S, R. 16E, FROM THE GILA AND SALT RIVER MERIDIAN, SANTA CRUZ COUNTY, AZ.

DATED AND POSTED on the ground this 24 day of MARCH, 20 18.

WITNESS: M & S BY: Leonard J.

Arizona Minerals Inc.

J. Leonard Fontes, Jr.
of JLF2 Consulting, LLC
1213 N. Torino Avenue
Tucson, AZ 85712
AS AGENT FOR Arizona Minerals, Inc.

ANC450652

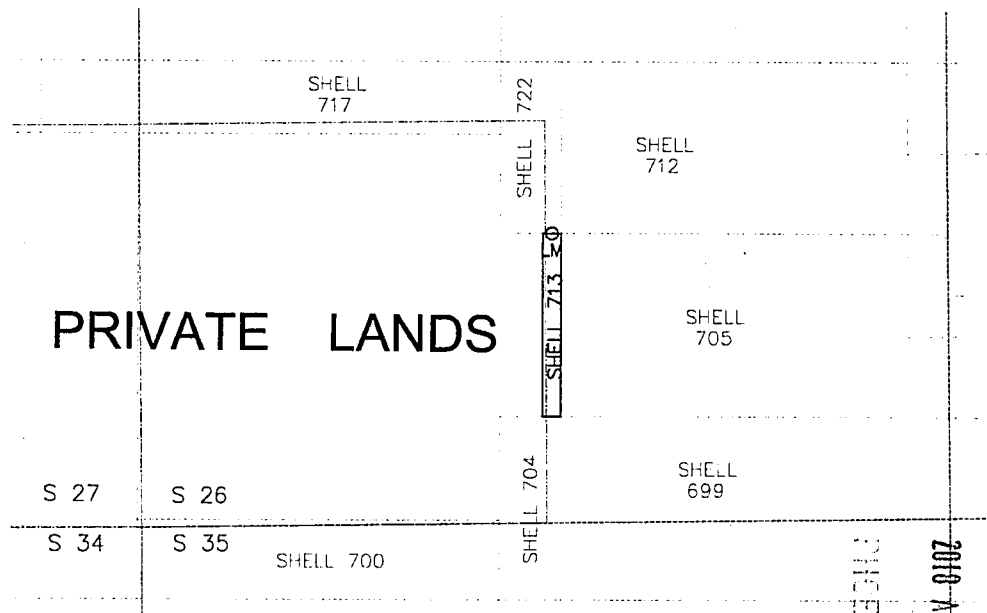
When Filed Return To:

ARIZONA MINERALS, INC.
2210 East Fort Lowell Road
TUCSON, AZ 85719

MINING CLAIM MAP

1" = 600'

LODE (X) PLACER ()



AHC450652

1. The above map depicts the SHELL-713 mining claim, which is located in Section (s) 26 Township 22S, Range 16E, Gila and Salt River Meridian, SANTA CRUZ County, Arizona.
2. The types of corner and end center monuments and location monument used are as follows: 2"X2"X5' WOOD POSTS WITH MARKED ALUMINUM TAGS, IN ROCK CAIRNS. All location monuments (LM) are offset 25 feet from the noted end center monument along the center line of the claim unless otherwise noted. The location monument has been placed outside patented ground.
3. The bearings in degrees between claim corners are: East/West lines run EAST and North/South lines run NORTH, as depicted on the map or as stated on page 1 of this notice, and are surface distances. All ties to Claim monuments are in grid bearing and distance to reference monument.
4. All claims in this block are contiguous.

When Filed Return To:

ARIZONA MINERALS, INC.
2210 East Fort Lowell Road
TUCSON, AZ 85719

**LOCATION NOTICE FOR LODE MINING CLAIM**

NOTICE IS HEREBY GIVEN that the SHELL-714 lode mining claim
has been located

By: ARIZONA MINERALS, INC.
2210 East Fort Lowell Road
TUCSON, AZ 85719

BLM
Date
Stamp

RECEIVED
2018 APR 26 P 1:56
PHOENIX, ARIZONA

The general course of this claim is EAST TO WEST and it is situated in the Harshaw and Patagonia Mining Districts, SANTA CRUZ County, Arizona. This claim is 825 feet long and 600 feet wide constituting 300 feet on each side of the centerline.

This claim runs from the location monument on the centerline on which this location notice is posted approximately 25 feet in a(n) EASTERLY direction to the EAST end line and 800 feet in a(n) WESTERLY direction to the WEST end line. This claim is marked by six monuments, one at each corner and one at the center of each end line of the claim.

The location monument on which this notice is posted is situated within Section 27, Township 22 SOUTH, Range 16 EAST, from the Gila and Salt River Meridian, and this claim encompasses portions of the following quarter section (s), section (s), Township (s) and Range (s) SW & SE 1/4'S OF SECTION 27, T. 22S, R. 16E, from the Gila and Salt River Meridian, Arizona.

The locality of this claim with reference to some natural object or permanent monument and additional information (if any) concerning its locality are as follows: THE NORTHEAST CORNER OF THE CLAIM IS LOCATED N60°01'W, 3,053.5 FEET FROM THE SOUTHEAST CORNER OF SECTION 27, T. 22S, R. 16E, FROM THE GILA AND SALT RIVER MERIDIAN, SANTA CRUZ COUNTY, AZ.

DATED AND POSTED on the ground this 17 day of March, 20 18.

Arizona Minerals Inc.

WITNESS:

M & S

BY:

J. Leonard Fontes, Jr.

J. Leonard Fontes, Jr.
of JLF2 Consulting, LLC
1213 N. Torino Avenue
Tucson, AZ 85712
AS AGENT FOR Arizona Minerals, Inc.

AHC450653

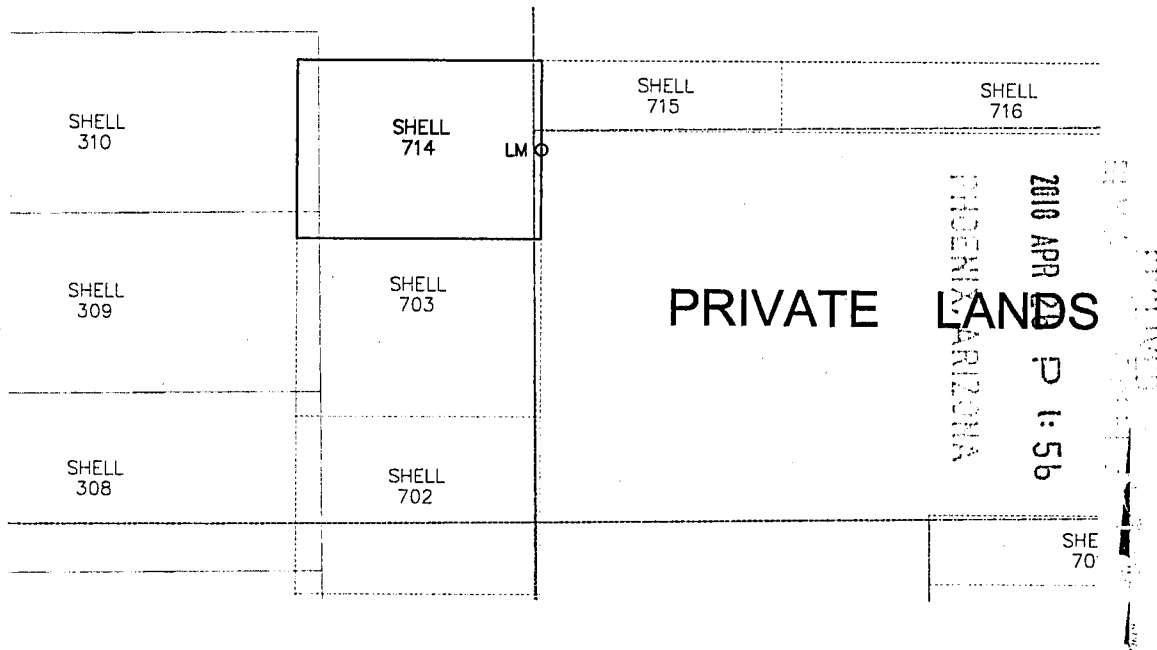
When Filed Return To:

ARIZONA MINERALS, INC.
2210 East Fort Lowell Road
TUCSON, AZ 85719

MINING CLAIM MAP

1" = 600'

LODE (X) PLACER ()



1. The above map depicts the SHELL-714 mining claim, which is located in Section (s) 27 Township 22S, Range 16E, Gila and Salt River Meridian, SANTA CRUZ County, Arizona.
2. The types of corner and end center monuments and location monument used are as follows: 2"X2"X5' WOOD POSTS WITH MARKED ALUMINUM TAGS, IN ROCK CAIRNS. All location monuments (LM) are offset 25 feet from the noted end center monument along the center line of the claim unless otherwise noted. The location monument has been placed outside patented ground.
3. The bearings in degrees between claim corners are: East/West lines run EAST and North/South lines run NORTH, as depicted on the map or as stated on page 1 of this notice, and are surface distances. All ties to Claim monuments are in grid bearing and distance to reference monument.
4. All claims in this block are contiguous.

ANC 150653

When Filed Return To:

ARIZONA MINERALS, INC.
2210 East Fort Lowell Road
TUCSON, AZ 85719



2018-02637

Page 1 of 2

Requested By: Arizona Minerals

SUZANNE SAINZ, RECORDER

SANTA CRUZ COUNTY, ARIZONA

04-18-2018 12:25 PM Recording Fee \$10.00

LOCATION NOTICE FOR LODE MINING CLAIM

NOTICE IS HEREBY GIVEN that the SHELL-715 lode mining claim
has been located

By: ARIZONA MINERALS, INC.

2210 East Fort Lowell Road

TUCSON, AZ 85719

BLM
Date
Stamp

PHOENIX, ARIZONA

2018 APR 26 P 1:50

RECEIVED

The general course of this claim is EAST TO WEST and it is situated in the Harshaw and Patagonia Mining Districts, SANTA CRUZ County, Arizona. This claim is 810 feet long and 236 feet wide constituting 118 feet on each side of the centerline.

This claim runs from the location monument on the centerline on which this location notice is posted approximately 25 feet in a(n) EASTERLY direction to the EAST end line and 785 feet in a(n) WESTERLY direction to the WEST end line

This claim is marked by six monuments, one at each corner and one at the center of each end line of the claim.

The location monument on which this notice is posted is situated within Section 27, Township 22 SOUTH, Range 16 EAST, from the Gila and Salt River Meridian, and this claim encompasses portions of the following quarter section (s), section (s), Township (s) and Range (s) SW & SE 1/4'S OF SECTION 27, T. 22S, R. 16E, from the Gila and Salt River Meridian, Arizona.

The locality of this claim with reference to some natural object or permanent monument and additional information (if any) concerning its locality are as follows: THE NORTHEAST CORNER OF THE CLAIM IS LOCATED N50°14'W, 2,386.6 FEET FROM THE SOUTHEAST CORNER OF SECTION 27, T. 22S, R. 16E, FROM THE GILA AND SALT RIVER MERIDIAN, SANTA CRUZ COUNTY, AZ.

DATED AND POSTED on the ground this 17 day of MARCH, 20 18.

Arizona Minerals Inc.

WITNESS:

RM 4 Sted

BY:

Leonard J.

J. Leonard Fontes, Jr.
of JLF2 Consulting, LLC
1213 N. Torino Avenue
Tucson, AZ 85712
AS AGENT FOR Arizona Minerals, Inc.

ANCH50654

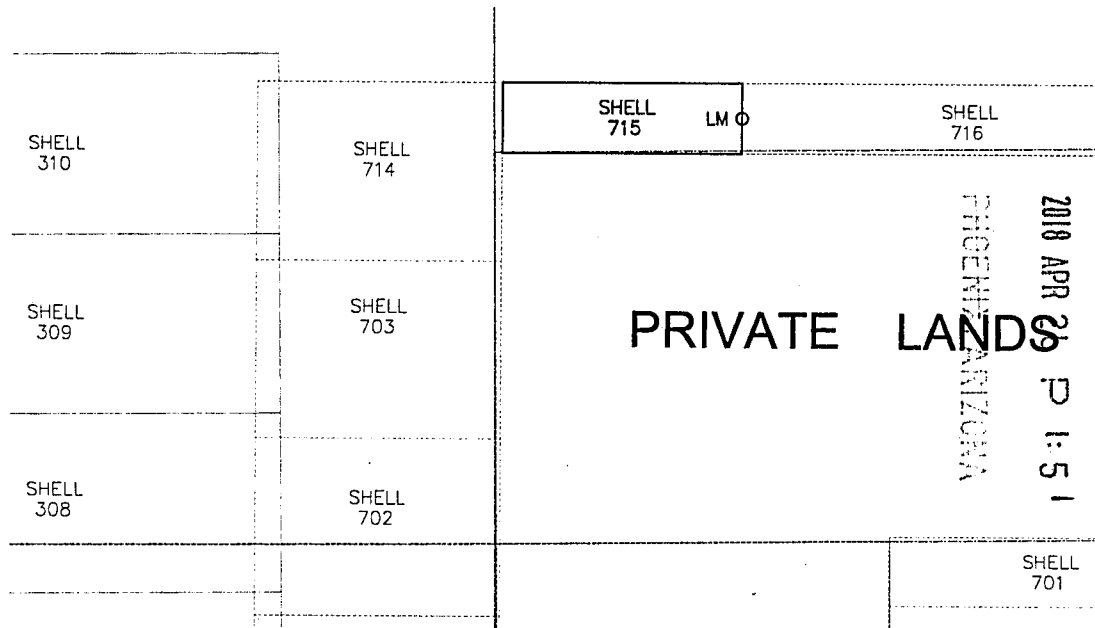
When Filed Return To:

ARIZONA MINERALS, INC.
2210 East Fort Lowell Road
TUCSON, AZ 85719

MINING CLAIM MAP

1" = 600'

LODE (X) PLACER ()




1. The above map depicts the SHELL-715 mining claim, which is located in Section (s) 27 Township 22S, Range 16E, Gila and Salt River Meridian, SANTA CRUZ County, Arizona.
2. The types of corner and end center monuments and location monument used are as follows: 2"X2"X5' WOOD POSTS WITH MARKED ALUMINUM TAGS, IN ROCK CAIRNS. All location monuments (LM) are offset 25 feet from the noted end center monument along the center line of the claim unless otherwise noted. The location monument has been placed outside patented ground.
3. The bearings in degrees between claim corners are: East/West lines run EAST and North/South lines run NORTH, as depicted on the map or as stated on page 1 of this notice, and are surface distances. All ties to Claim monuments are in grid bearing and distance to reference monument.
4. All claims in this block are contiguous.

ANCH450654

When Filed Return To:

ARIZONA MINERALS, INC.
2210 East Fort Lowell Road
TUCSON, AZ 85719



2018-02638

Page 1 of 2

Requested By: Arizona Minerals

SUZANNE SAINZ, RECORDER

SANTA CRUZ COUNTY, ARIZONA

04-18-2018 12:25 PM Recording Fee \$10.00

LOCATION NOTICE FOR LODE MINING CLAIM

NOTICE IS HEREBY GIVEN that the SHELL-716 lode mining claim
has been located

By: ARIZONA MINERALS, INC.
2210 East Fort Lowell Road
TUCSON, AZ 85719

BLM
Date
Stamp

RECORDED
2018 APR 26 P 1:57
PHOENIX, ARIZONA

The general course of this claim is EAST TO WEST and it is situated in the Harshaw and Patagonia Mining Districts, SANTA CRUZ County, Arizona. This claim is 1500 feet long and 236 feet wide constituting 118 feet on each side of the centerline.

This claim runs from the location monument on the centerline on which this location notice is posted approximately 25 feet in a(n) WESTERLY direction to the WEST end line and 1475 feet in a(n) EASTERLY direction to the EAST end line. This claim is marked by six monuments, one at each corner and one at the center of each end line of the claim.

The location monument on which this notice is posted is situated within Section 27, Township 22 SOUTH, Range 16 EAST, from the Gila and Salt River Meridian, and this claim encompasses portions of the following quarter section (s), section (s), Township (s) and Range (s) SE 1/4 OF SECTION 27, T. 22S, R. 16E, from the Gila and Salt River Meridian, Arizona.

The locality of this claim with reference to some natural object or permanent monument and additional information (if any) concerning its locality are as follows: THE NORTHEAST CORNER OF THE CLAIM IS LOCATED N12°22'W, 1.562.6 FEET FROM THE SOUTHEAST CORNER OF SECTION 27, T. 22S, R. 16E, FROM THE GILA AND SALT RIVER MERIDIAN, SANTA CRUZ COUNTY, AZ.

DATED AND POSTED on the ground this 17 day of MARCH, 20 18.

Arizona Minerals Inc.

WITNESS:

M 4 State

BY:

Leonard J.

J. Leonard Fontes, Jr.
of JLF2 Consulting, LLC
1213 N. Torino Avenue
Tucson, AZ 85712
AS AGENT FOR Arizona Minerals, Inc.

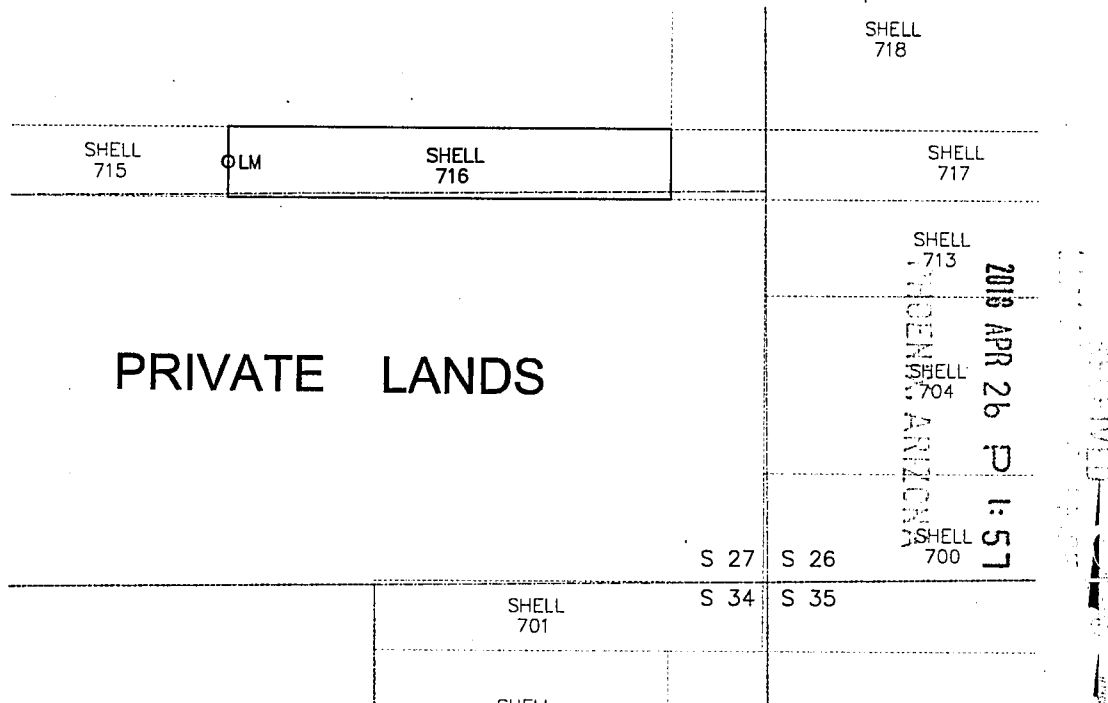
When Filed Return To:

ARIZONA MINERALS, INC.
2210 East Fort Lowell Road
TUCSON, AZ 85719

MINING CLAIM MAP

1" = 600'

LODE (X) PLACER ()



1. The above map depicts the SHELL-716 mining claim, which is located in Section (s) 27 Township 22S, Range 16E, Gila and Salt River Meridian, SANTA CRUZ County, Arizona.
2. The types of corner and end center monuments and location monument used are as follows: 2"X2"X5' WOOD POSTS WITH MARKED ALUMINUM TAGS, IN ROCK CAIRNS. All location monuments (LM) are offset 25 feet from the noted end center monument along the center line of the claim unless otherwise noted. The location monument has been placed outside patented ground.
3. The bearings in degrees between claim corners are: East/West lines run EAST and North/South lines run NORTH, as depicted on the map or as stated on page 1 of this notice, and are surface distances. All ties to Claim monuments are in grid bearing and distance to reference monument.
4. All claims in this block are contiguous.

ANCH450655

When Filed Return To:

ARIZONA MINERALS, INC.
2210 East Fort Lowell Road
TUCSON, AZ 85719



2018-02639

Page 1 of 2

Requested By: Arizona Minerals

SUZANNE SAINZ, RECORDER

SANTA CRUZ COUNTY, ARIZONA

04-18-2018 12:25 PM Recording Fee \$10.00

LOCATION NOTICE FOR LODE MINING CLAIM

NOTICE IS HEREBY GIVEN that the SHELL-717 lode mining claim
has been located

By: ARIZONA MINERALS, INC.

2210 East Fort Lowell Road

TUCSON, AZ 85719

BLM
Date
Stamp

PHOENIX, ARIZONA

2018 APR 26 P 1:57

RECEIVED

The general course of this claim is EAST TO WEST and it is situated in the Harshaw and Patagonia Mining Districts, SANTA CRUZ County, Arizona. This claim is 1500 feet long and 236 feet wide constituting 118 feet on each side of the centerline.

This claim runs from the location monument on the centerline on which this location notice is posted approximately 25 feet in a(n) EASTERLY direction to the EAST end line and 1475 feet in a(n) WESTERLY direction to the WEST end line. This claim is marked by six monuments, one at each corner and one at the center of each end line of the claim.

The location monument on which this notice is posted is situated within Section 26, Township 22 SOUTH, Range 16 EAST, from the Gila and Salt River Meridian, and this claim encompasses portions of the following quarter section (s), section (s), Township (s) and Range (s) SW 1/4 OF SECTION 26, & SE 1/4 OF SECTION 27, T. 22S, R. 16E, from the Gila and Salt River Meridian, Arizona.

The locality of this claim with reference to some natural object or permanent monument and additional information (if any) concerning its locality are as follows: THE NORTHEAST CORNER OF THE CLAIM IS LOCATED N37°22'E, 1,920.3 FEET FROM THE SOUTHWEST CORNER OF SECTION 26, T. 22S, R. 16E, FROM THE GILA AND SALT RIVER MERIDIAN, SANTA CRUZ COUNTY, AZ.

DATED AND POSTED on the ground this 17 day of MARCH, 20 18.

Arizona Minerals Inc.

WITNESS:

[Signature]

BY:

[Signature]

J. Leonard Fontes, Jr.
of JLF2 Consulting, LLC
1213 N. Torino Avenue
Tucson, AZ 85712
AS AGENT FOR Arizona Minerals, Inc.

ANHC450656

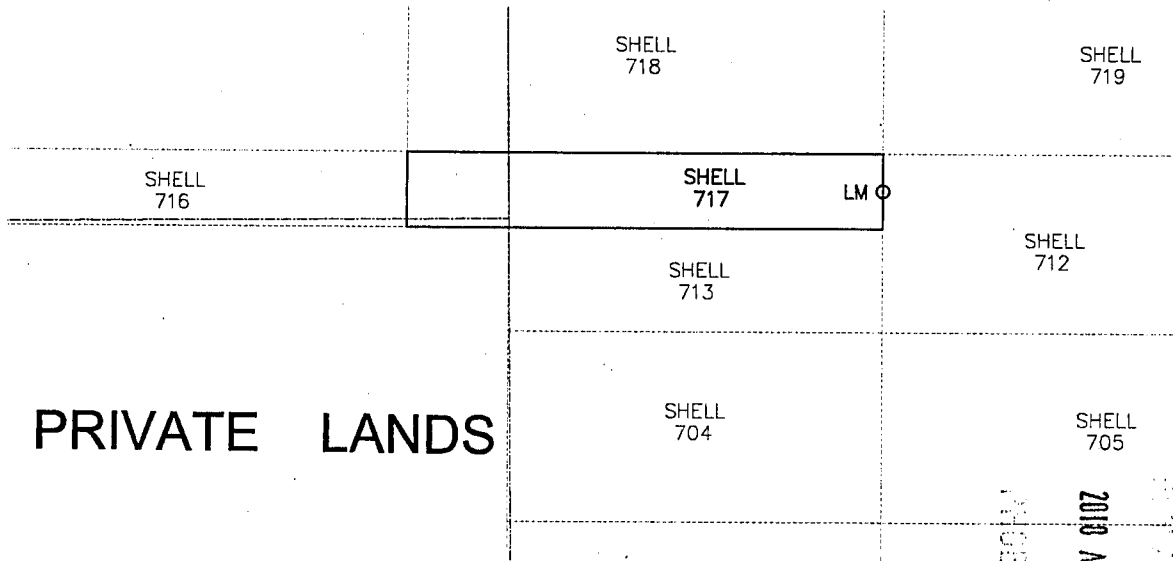
When Filed Return To:

ARIZONA MINERALS, INC.
2210 East Fort Lowell Road
TUCSON, AZ 85719

MINING CLAIM MAP

1" = 600'

LODE (X) PLACER ()



PHOENIX, ARIZONA

2018 APR 26 P 1:57



1. The above map depicts the SHELL-717 mining claim, which is located in Section (s) 26 & 27 Township 22S, Range 16E, Gila and Salt River Meridian, SANTA CRUZ County, Arizona.
2. The types of corner and end center monuments and location monument used are as follows: 2"X2"X5' WOOD POSTS WITH MARKED ALUMINUM TAGS, IN ROCK CAIRNS. All location monuments (LM) are offset 25 feet from the noted end center monument along the center line of the claim unless otherwise noted. The location monument has been placed outside patented ground.
3. The bearings in degrees between claim corners are: East/West lines run EAST and North/South lines run NORTH, as depicted on the map or as stated on page 1 of this notice, and are surface distances. All ties to Claim monuments are in grid bearing and distance to reference monument.
4. All claims in this block are contiguous.

ANC450656

When Filed Return To:

ARIZONA MINERALS, INC.
2210 East Fort Lowell Road
TUCSON, AZ 85719



2018-02640

Page 1 of 2

Requested By: Arizona Minerals

SUZANNE SAINZ, RECORDER

SANTA CRUZ COUNTY, ARIZONA

04-18-2018 12:25 PM Recording Fee \$10.00

LOCATION NOTICE FOR LODE MINING CLAIM

NOTICE IS HEREBY GIVEN that the SHELL-718 lode mining claim has been located

By: ARIZONA MINERALS, INC.

2210 East Fort Lowell Road

TUCSON, AZ 85719

BLM
Date
Stamp

RECEIVED
2018 APR 26 PM 1:57
PHOENIX, ARIZONA

The general course of this claim is EAST TO WEST and it is situated in the Harshaw and Patagonia Mining Districts, SANTA CRUZ County, Arizona. This claim is 1500 feet long and 600 feet wide constituting 300 feet on each side of the centerline.

This claim runs from the location monument on the centerline on which this location notice is posted approximately 25 feet in a(n) EASTERLY direction to the EAST end line and 1475 feet in a(n) WESTERLY direction to the WEST end line. This claim is marked by six monuments, one at each corner and one at the center of each end line of the claim.

The location monument on which this notice is posted is situated within Section 26, Township 22 SOUTH, Range 16 EAST, from the Gila and Salt River Meridian, and this claim encompasses portions of the following quarter section (s), section (s), Township (s) and Range (s) SW 1/4 OF SECTION 26, & SE 1/4 OF SECTION 27, T. 22S, R. 16E, from the Gila and Salt River Meridian, Arizona.

The locality of this claim with reference to some natural object or permanent monument and additional information (if any) concerning its locality are as follows: THE NORTHEAST CORNER OF THE CLAIM IS LOCATED N28°43'E, 2,424.7 FEET FROM THE SOUTHWEST CORNER OF SECTION 26, T. 22S, R. 16E, FROM THE GILA AND SALT RIVER MERIDIAN, SANTA CRUZ COUNTY, AZ.

DATED AND POSTED on the ground this 17 day of March, 20 18.

Arizona Minerals Inc.

WITNESS:

AM & Stw

BY:

Leonard J.

J. Leonard Fontes, Jr.
of JLF2 Consulting, LLC
1213 N. Torino Avenue
Tucson, AZ 85712
AS AGENT FOR Arizona Minerals, Inc.

ANC450657

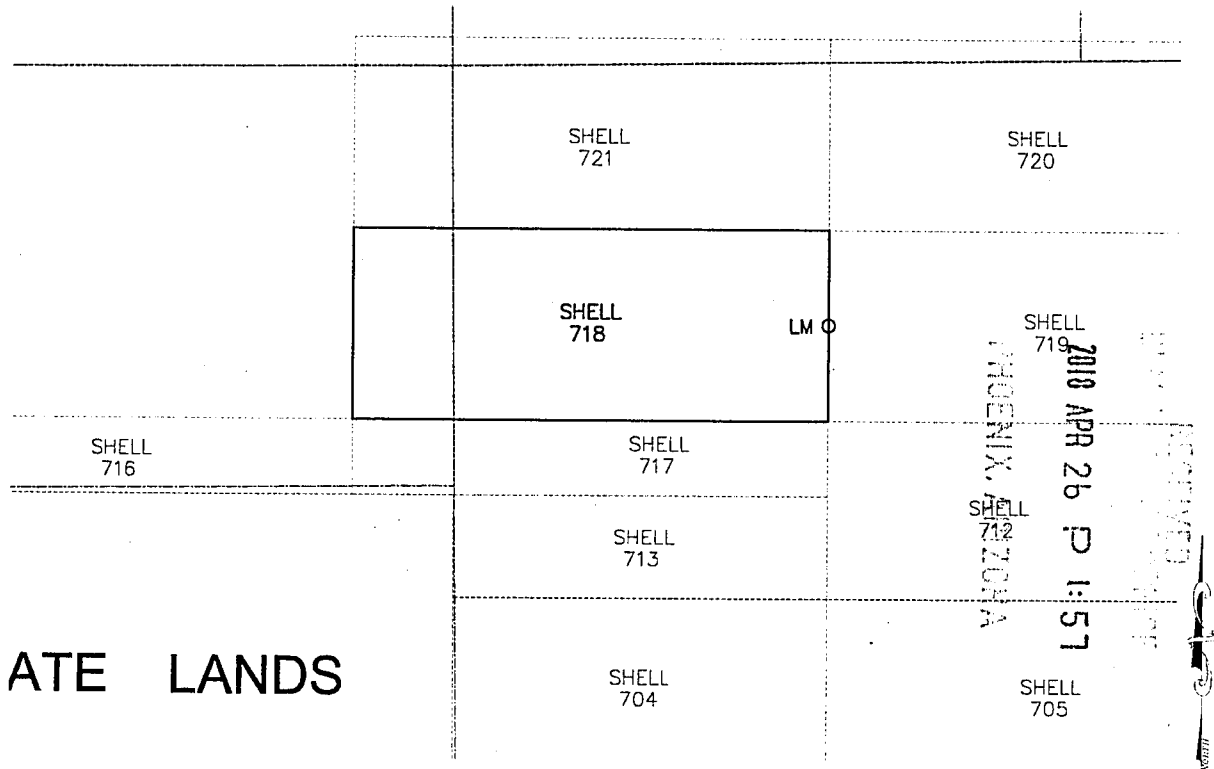
When Filed Return To:

ARIZONA MINERALS, INC.
2210 East Fort Lowell Road
TUCSON, AZ 85719

MINING CLAIM MAP

1" = 600'

LODE (X) PLACER ()



1. The above map depicts the SHELL-718 mining claim, which is located in Section (s) 26 & 27 Township 22S, Range 16E, Gila and Salt River Meridian, SANTA CRUZ County, Arizona.
2. The types of corner and end center monuments and location monument used are as follows: 2"X2"X5' WOOD POSTS WITH MARKED ALUMINUM TAGS, IN ROCK CAIRNS. All location monuments (LM) are offset 25 feet from the noted end center monument along the center line of the claim unless otherwise noted. The location monument has been placed outside patented ground.
3. The bearings in degrees between claim corners are: East/West lines run EAST and North/South lines run NORTH, as depicted on the map or as stated on page 1 of this notice, and are surface distances. All ties to Claim monuments are in grid bearing and distance to reference monument.
4. All claims in this block are contiguous.

AMC450657

When Filed Return To:

ARIZONA MINERALS, INC.
2210 East Fort Lowell Road
TUCSON, AZ 85719



2018-02641

Page 1 of 2

Requested By: Arizona Minerals

SUZANNE SAINZ, RECORDER

SANTA CRUZ COUNTY, ARIZONA

04-18-2018 12:25 PM Recording Fee \$10.00

LOCATION NOTICE FOR LODE MINING CLAIM

NOTICE IS HEREBY GIVEN that the SHELL-719 lode mining claim
has been located

By: ARIZONA MINERALS, INC.
2210 East Fort Lowell Road
TUCSON, AZ 85719

BLM
Date
Stamp

PHOENIX, ARIZONA

2018 APR 26 PM 1:57

The general course of this claim is EAST TO WEST and it is situated in the Harshaw and Patagonia Mining Districts, SANTA CRUZ County, Arizona. This claim is 1500 feet long and 600 feet wide constituting 300 feet on each side of the centerline.

This claim runs from the location monument on the centerline on which this location notice is posted approximately 25 feet in a(n) WESTERLY direction to the WEST end line and 1475 feet in a(n) EASTERLY direction to the EAST end line
This claim is marked by six monuments, one at each corner and one at the center of each end line of the claim.

The location monument on which this notice is posted is situated within Section 26, Township 22 SOUTH, Range 16 EAST, from the Gila and Salt River Meridian, and this claim encompasses portions of the following quarter section (s), section (s), Township (s) and Range (s) SW & SE 1/4'S OF SECTION 26, T. 22S, R. 16E, from the Gila and Salt River Meridian, Arizona.

The locality of this claim with reference to some natural object or permanent monument and additional information (if any) concerning its locality are as follows: THE NORTHEAST CORNER OF THE CLAIM IS LOCATED N51°25'E, 3,409.5 FEET FROM THE SOUTHWEST CORNER OF SECTION 26, T. 22S, R. 16E, FROM THE GILA AND SALT RIVER MERIDIAN, SANTA CRUZ COUNTY, AZ.

DATED AND POSTED on the ground this 24 day of MARCH, 20 18.

WITNESS:

M & Stone

Arizona Minerals Inc.

BY:

J. Leonard Fontes, Jr.

J. Leonard Fontes, Jr.
of JLF2 Consulting, LLC
1213 N. Torino Avenue
Tucson, AZ 85712
AS AGENT FOR Arizona Minerals, Inc.

AHC450658

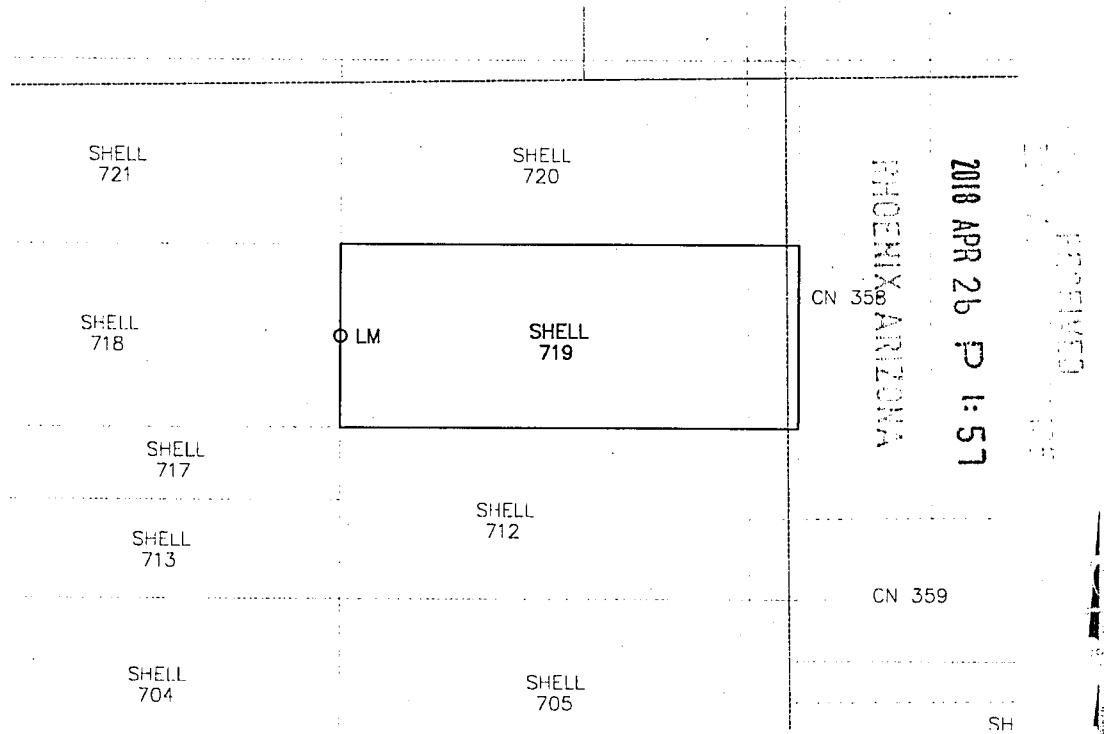
When Filed Return To:

ARIZONA MINERALS, INC.
2210 East Fort Lowell Road
TUCSON, AZ 85719

MINING CLAIM MAP

1" = 600'

LODE (X) PLACER ()



1. The above map depicts the SHELL-719 mining claim, which is located in Section (s) 26 Township 22S, Range 16E, Gila and Salt River Meridian, SANTA CRUZ County, Arizona.
2. The types of corner and end center monuments and location monument used are as follows: 2"X2"X5' WOOD POSTS WITH MARKED ALUMINUM TAGS, IN ROCK CAIRNS. All location monuments (LM) are offset 25 feet from the noted end center monument along the center line of the claim unless otherwise noted. The location monument has been placed outside patented ground.
3. The bearings in degrees between claim corners are: East/West lines run EAST and North/South lines run NORTH, as depicted on the map or as stated on page 1 of this notice, and are surface distances. All ties to Claim monuments are in grid bearing and distance to reference monument.
4. All claims in this block are contiguous.

AHC450658

When Filed Return To:

ARIZONA MINERALS, INC.
2210 East Fort Lowell Road
TUCSON, AZ 85719



2018-02642

Page 1 of 2

Requested By: Arizona Minerals

SUZANNE SAINZ, RECORDER

SANTA CRUZ COUNTY, ARIZONA

04-18-2018 12:25 PM Recording Fee \$10.00

LOCATION NOTICE FOR LODE MINING CLAIM

NOTICE IS HEREBY GIVEN that the SHELL-720 lode mining claim
has been located

By: ARIZONA MINERALS, INC.
2210 East Fort Lowell Road
TUCSON, AZ 85719

BLM
Date
Stamp

RECEIVED
2018 APR 26 P 1:57
PHOENIX, ARIZONA

The general course of this claim is EAST TO WEST and it is situated in the Harshaw and Patagonia Mining Districts, SANTA CRUZ County, Arizona. This claim is 1500 feet long and 600 feet wide constituting 300 feet on each side of the centerline.

This claim runs from the location monument on the centerline on which this location notice is posted approximately 25 feet in a(n) WESTERLY direction to the WEST end line and 1475 feet in a(n) EASTERLY direction to the EAST end line. This claim is marked by six monuments, one at each corner and one at the center of each end line of the claim.

The location monument on which this notice is posted is situated within Section 26, Township 22 SOUTH, Range 16 EAST, from the Gila and Salt River Meridian, and this claim encompasses portions of the following quarter section (s), section (s), Township (s) and Range (s) SW, SE, NW, NE 1/4'S OF SECTION 26, T. 22S, R. 16E, from the Gila and Salt River Meridian, Arizona.

The locality of this claim with reference to some natural object or permanent monument and additional information (if any) concerning its locality are as follows: THE NORTHEAST CORNER OF THE CLAIM IS LOCATED N44°21'E, 3,812.7 FEET FROM THE SOUTHWEST CORNER OF SECTION 26, T. 22S, R. 16E, FROM THE GILA AND SALT RIVER MERIDIAN, SANTA CRUZ COUNTY, AZ.

DATED AND POSTED on the ground this 24 day of MARCH, 20 18.

WITNESS:

M & S

Arizona Minerals Inc.

BY:

J. Leonard Fontes, Jr.

J. Leonard Fontes, Jr.
of JLF2 Consulting, LLC
1213 N. Torino Avenue
Tucson, AZ 85712
AS AGENT FOR Arizona Minerals, Inc.

ANC450659

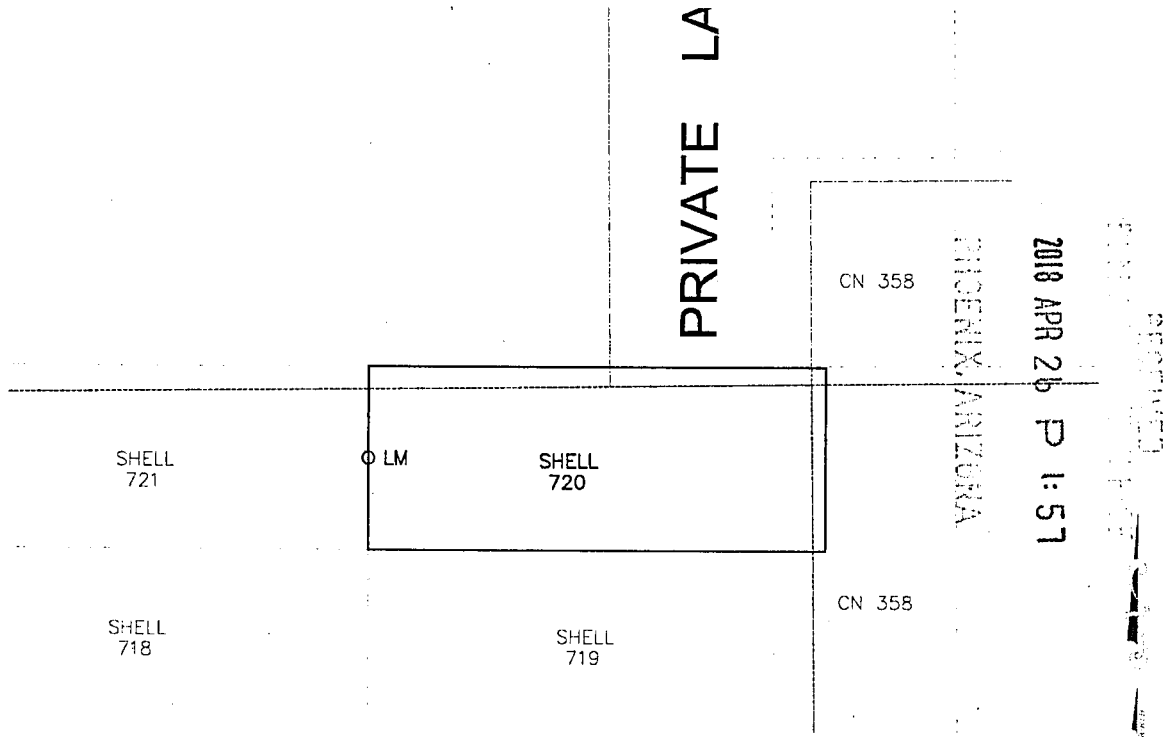
When Filed Return To:

ARIZONA MINERALS, INC.
2210 East Fort Lowell Road
TUCSON, AZ 85719

MINING CLAIM MAP

1" = 600'

LODE (X) PLACER ()



1. The above map depicts the SHELL-720 mining claim, which is located in Section (s) 26 Township 22S, Range 16E, Gila and Salt River Meridian, SANTA CRUZ County, Arizona.
2. The types of corner and end center monuments and location monument used are as follows: 2"X2"X5' WOOD POSTS WITH MARKED ALUMINUM TAGS, IN ROCK CAIRNS. All location monuments (LM) are offset 25 feet from the noted end center monument along the center line of the claim unless otherwise noted. The location monument has been placed outside patented ground.
3. The bearings in degrees between claim corners are: East/West lines run EAST and North/South lines run NORTH, as depicted on the map or as stated on page 1 of this notice, and are surface distances. All ties to Claim monuments are in grid bearing and distance to reference monument.
4. All claims in this block are contiguous.

ANCH 50659

2018-03-43

Page 1 of 2

Requested By: Arizona Minerals


SUZANNE SAINZ, RECORDER

SANTA CRUZ COUNTY, ARIZONA

04-18-2018 12:25 PM Recordings Fee \$10.00

When Filed Return To:

ARIZONA MINERALS, INC.
2210 East Fort Lowell Road
TUCSON, AZ 85719



LOCATION NOTICE FOR LODE MINING CLAIM

NOTICE IS HEREBY GIVEN that the SHELL-721 lode mining claim
has been located

By: ARIZONA MINERALS, INC.
2210 East Fort Lowell Road
TUCSON, AZ 85719

BLM
Date
Stamp

PHOENIX, ARIZONA

2018 APR 26 P 1:57

The general course of this claim is EAST TO WEST and it is situated in the Harshaw and Patagonia Mining Districts, SANTA CRUZ County, Arizona. This claim is 1500 feet long and 600 feet wide constituting 300 feet on each side of the centerline.

This claim runs from the location monument on the centerline on which this location notice is posted approximately 25 feet in a(n) EASTERLY direction to the EAST end line and 1475 feet in a(n) WESTERLY direction to the WEST end line. This claim is marked by six monuments, one at each corner and one at the center of each end line of the claim.

The location monument on which this notice is posted is situated within Section 26, Township 22 SOUTH, Range 16 EAST, from the Gila and Salt River Meridian, and this claim encompasses portions of the following quarter section (s), section (s), Township (s) and Range (s) SW & NW 1/4'S OF SECTION 26, & SE & NE 1/4'S OF SECTION 27, T. 22S, R. 16E, from the Gila and Salt River Meridian, Arizona.

The locality of this claim with reference to some natural object or permanent monument and additional information (if any) concerning its locality are as follows: THE NORTHEAST CORNER OF THE CLAIM IS LOCATED N23°09'E, 2,964.9 FEET FROM THE SOUTHWEST CORNER OF SECTION 26, T. 22S, R. 16E, FROM THE GILA AND SALT RIVER MERIDIAN, SANTA CRUZ COUNTY, AZ.

DATED AND POSTED on the ground this 17 day of MARCH, 20 18.

WITNESS:

[Signature]

Arizona Minerals Inc.

BY:

[Signature]

J. Leonard Fontes, Jr.
of JLF2 Consulting, LLC
1213 N. Torino Avenue
Tucson, AZ 85712
AS AGENT FOR Arizona Minerals, Inc.

ANC450660

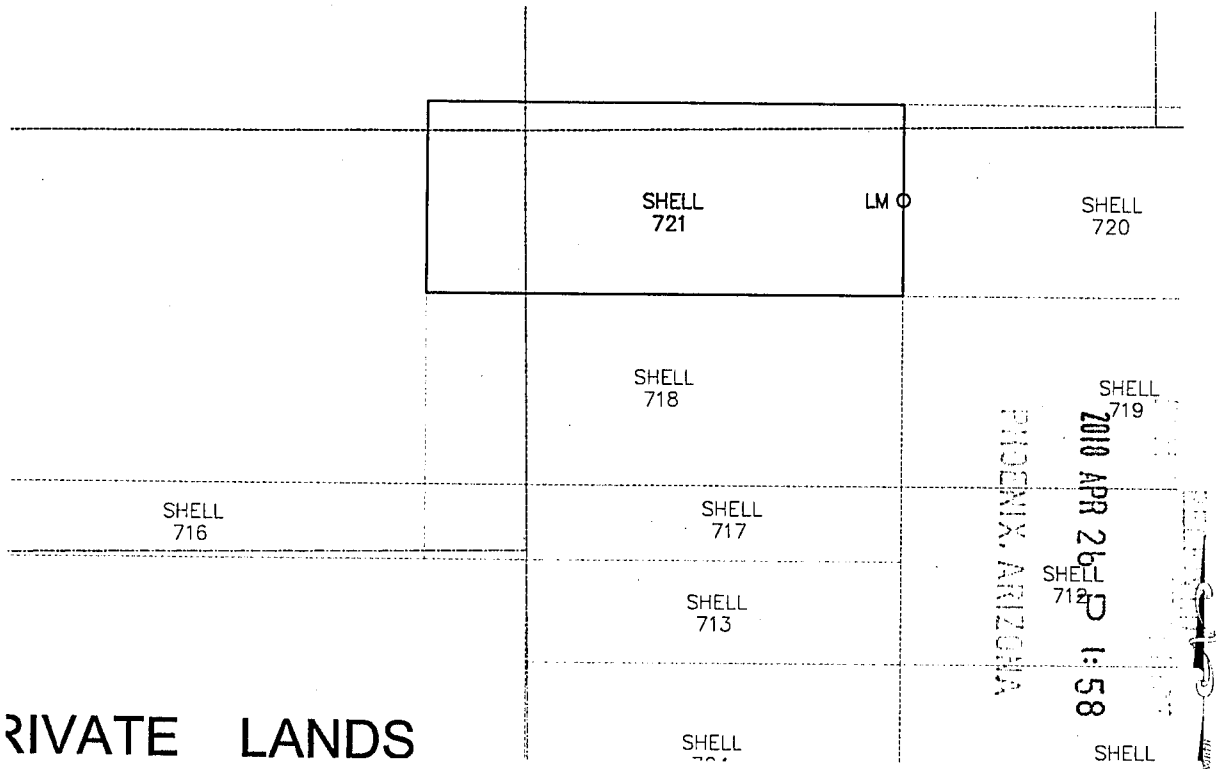
When Filed Return To:

ARIZONA MINERALS, INC.
2210 East Fort Lowell Road
TUCSON, AZ 85719

MINING CLAIM MAP

1" = 600'

LODE (X) PLACER ()



1. The above map depicts the SHELL-721 mining claim, which is located in Section (s) 26 & 27 Township 22S, Range 16E, Gila and Salt River Meridian, SANTA CRUZ County, Arizona.
2. The types of corner and end center monuments and location monument used are as follows: 2"X2"X5' WOOD POSTS WITH MARKED ALUMINUM TAGS, IN ROCK CAIRNS. All location monuments (LM) are offset 25 feet from the noted end center monument along the center line of the claim unless otherwise noted. The location monument has been placed outside patented ground.
3. The bearings in degrees between claim corners are: East/West lines run EAST and North/South lines run NORTH, as depicted on the map or as stated on page 1 of this notice, and are surface distances. All ties to Claim monuments are in grid bearing and distance to reference monument.
4. All claims in this block are contiguous.

ARIZONA
115060

RUN TIME: 08:45 AM

DEPARTMENT OF INTERIOR
BUREAU OF LAND MANAGEMENT

RUN DATE: 05/02/2018
Page 1 of 1

Input Parameters for Geographic Report with Land

System Id = CR

Admin State = AZ

Geo State =

Casetype Begins With

Case Disp Txt = AUTHORIZED, CANCELLED, EXPIRED, PENDING, REJECTED, VOID, WITHDRAWN

Mer Twp Rng =

Section =

Mtrs = 14 0220S 0160E 025, 14 0220S 0160E 026, 14 0220S 0160E 027, 14 0220S 0160E 034, 14 0220S 0160E 035, 14 0220S 0160E 036, 14 0220S 0160E 999, 14 0220S 0170E 030, 14 0220S 0170E 031, 14 0220S 0170E 999

Commodity =

Commodity Txt =

Pending Org =

Pend Org Decode =

Total Rows Returned: 0

NO WARRANTY IS MADE BY BLM FOR USE OF THE DATA
FOR PURPOSES NOT INTENDED BY BLM

RUN TIME: 08:45 AM

Adm State: AZ

UNITED STATES DEPARTMENT OF INTERIOR
BUREAU OF LAND MANAGEMENT
GEOGRAPHIC REPORT WITH LAND
Sorted by Serial Number

RUN DATE: 05/02/2018
Page 1 of 1

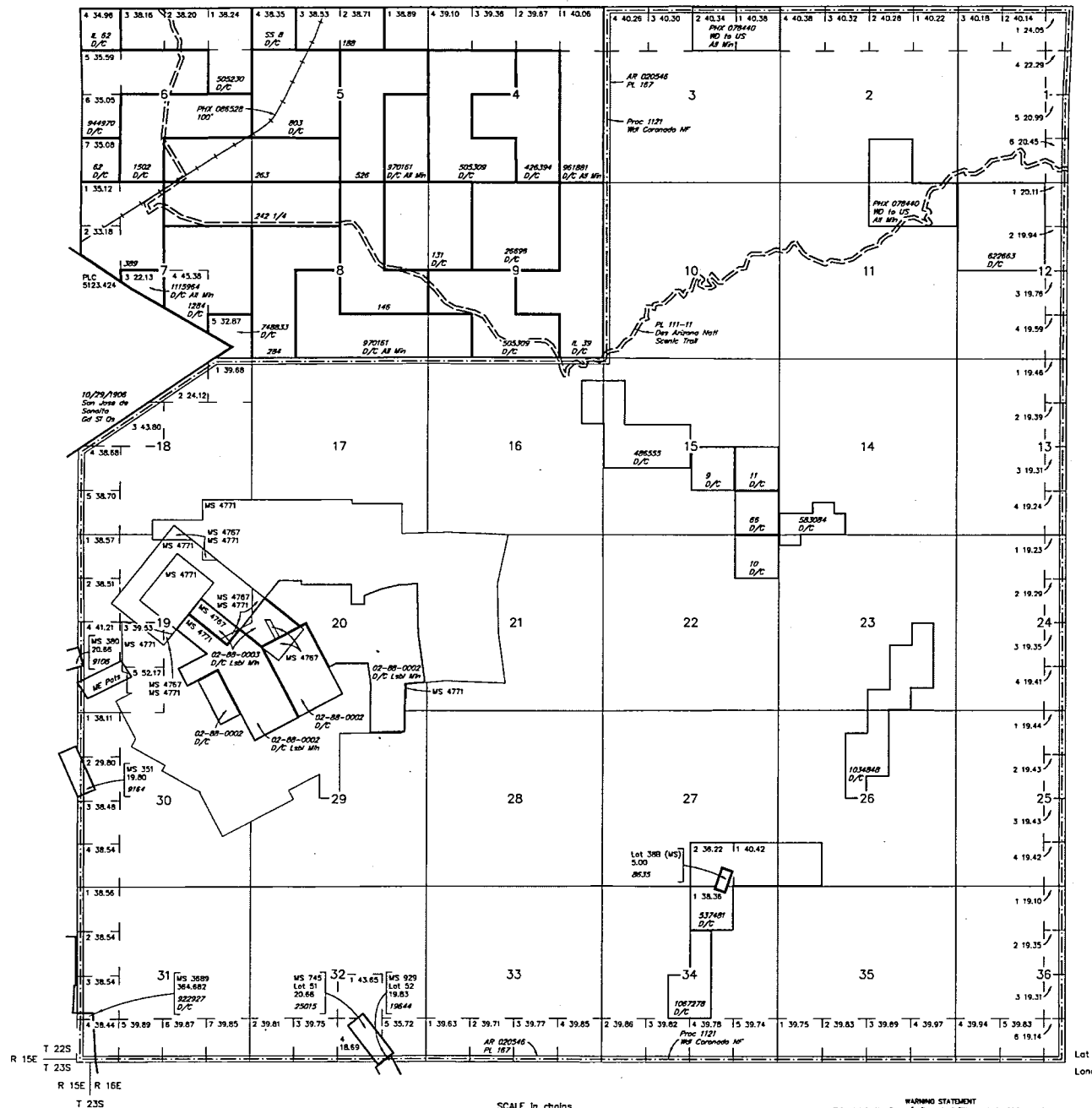
Serial Number: AZA 036215PT
Total Case Acres: 1,717.980

<u>Casetype</u>	<u>Case Disp</u>	14	0220S	0160E	<u>Sect</u>	<u>Sur Typ</u>	<u>Sur Num</u>	<u>Suff</u>	<u>Subdivision</u>	<u>Act Pend</u>
220200	PENDING				026	ALIQ			SWSW;	Y
					027	FF			PART OF LOT 1;	Y

SANTA CRUZ COUNTY
TUCSON FIELD OFFICE

[illegible]

MDS 720 NW
721 SW
722 SE



WARNING STATEMENT
This plot is the Bureau's Record of Title, and should be used only as a graphic display of the township survey data. Records hereon do not reflect title changes which may have been affected by lateral movements of rivers or other bodies of water. Refer to the cadastral surveys for official survey information.

CURRENT TO	NW	GSR Mer
8-19-2014	ACAD	T 22 S
		R 16 E

[illegible]

FOR ORDERS AFFECTING DISPOSAL OR USE OF
UNIDENTIFIED LANDS WITHDRAWN FOR CLASSIFICATION,
MINERALS, WATER AND/OR OTHER PUBLIC PURPOSES,
REFER TO INDEX OF MISCELLANEOUS DOCUMENTS.

All Tp included in Wbl Coronado NF Proc 1121 4/17/1911

All Tp included in Determination Area PL 157 AR 020546
4/17/1959

Lot	31°27'54"N
Long	110°33'52"W

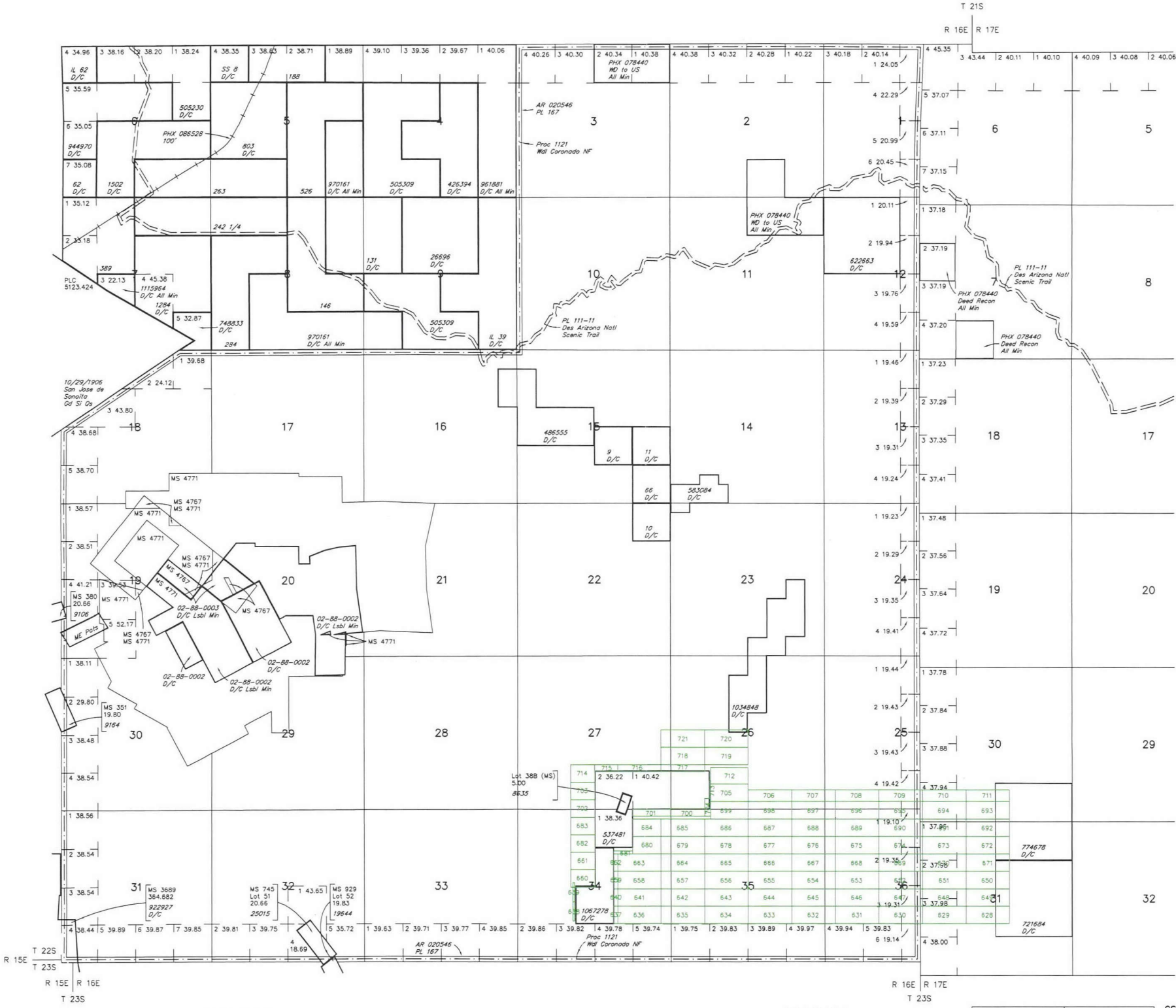
SCALE in chains

WARNING STATEMENT
This plot is the Bureau's Record of Title, and should be used only as a graphic display of the township survey data. Records herein do not reflect title changes which may have been effected by lateral movements of rivers or other bodies of water. Refer to the cadastral surveys for official survey information.

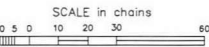
CURRENT TO	NW	GSR Mer
9-26-2012	ACAD	T 22 S
		R 17 E

SANTA CRUZ COUNTY
TUCSON FIELD OFFICE

TOWNSHIP 22 NORTH RANGE 17 EAST OF THE GILA AND SALT RIVER MERIDIAN, ARIZONA
AMC 450567 - 450660 Mineral claims SHELL 628 thru SHELL 721



Remarks from T 22 S, R 17 E MTP
All Tp included in Determination Area PL 167 AR 020546
4/17/1959



CURRENT TO	NW	GSR Mer
2-21-2017	ACAD	T 22 S R 16 E

WARNING STATEMENT
This plot is the Bureau's Record of Title, and should be used only as a graphic display of the township survey data. Records hereon do not reflect title changes which may have been affected by lateral movements of rivers or other bodies of water. Refer to the cadastral surveys for official survey information.

CURRENT TO	NW	GSR Mer
9-26-2012	ACAD	T 22 S R 17 E



RECEIVED
2018 APR 26 P 1:40
PHOENIX, ARIZONA

RT 0 276 4997
EZ 0 04.25

Align top of FedEx Express® shipping label here.

ORIGIN ID: TUSA (520) 485-1300
YVONNE YOUNG
ARIZONA MINERALS INC
2210 E FORT LOWELL RD
TUCSON, AZ 85719
UNITED STATES US

SHIP DATE: 23APR18
ACT/VOL: 1.00 LB
CAD: 107122346/NET3980

BILL SENDER

TO BLM
US BUREAU OF LAND MANAGEMENT
1 NORTH CENTRAL AVENUE
SUITE 800
PHOENIX AZ 85004

(520) 485-1300 REF
VV PO DEPT



FedEx
TRK# 7806 4643 4997
0281

WED - 25 APR AA
STANDARD OVERNIGHT
ASR

XH ZSYA

85004
AZ-US
PHX



FTD 940649 24APR18 TUSA 646C1/9132/WCBA

Align bottom of peel-and-stick airbill or pouch here.